



# Pearmtree Hill Solar Farm

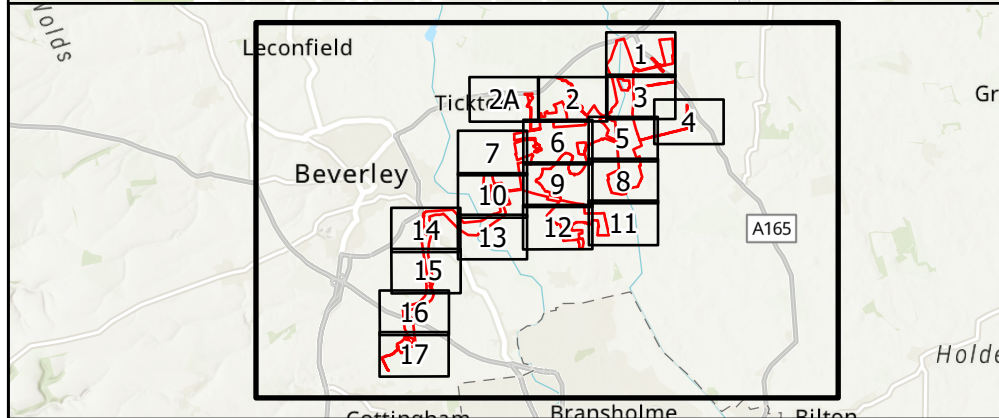
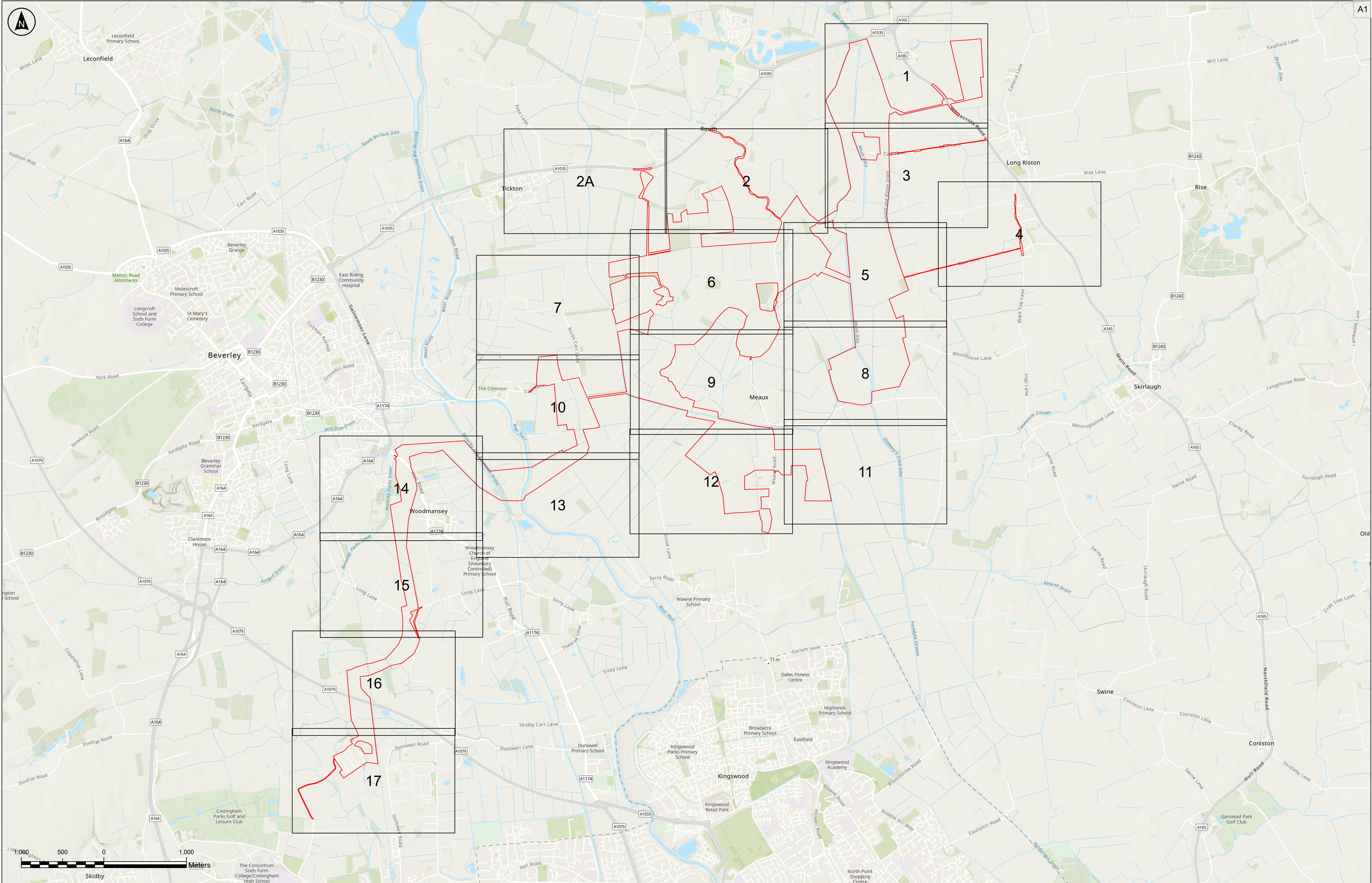
## Land Plans

### Revision 6

Application Document Ref: EN010157/APP/2.4  
December 2025

Planning Act 2008  
Infrastructure Planning  
(Applications: Prescribed Forms  
and Procedure) Regulations 2009 –  
Regulation 5(2)(a)





SHEETS

ORDER LIMITS

The Base mapping is based upon Ordnance Survey (OS) data. Reproduced by permission of Ordnance Survey on behalf of HMSO. © Crown copyright and database right 2024. All rights reserved. Ordnance Survey licence number 010031673.

Esri, Intermap, NASA, NOAA, USGS, Sources: Esri, TomTom, Garmin, FAO, NOAA, USGS, © OpenStreetMap contributors, and the GIS User Community

Notes:

1. All dimensions are in metres unless stated otherwise.

2. These Land Plans should be read in conjunction with other plans and documents in the DCO application, in particular the Development Consent Order [EN010157/APP/3.1], Book of Reference [EN010157/APP/4.2] and the Statement of Reasons [EN010157/APP/4.1].

3. Land parcels/plot numbers are made up of a unique plot number. These plot numbers correspond to those represented in the Book of Reference; the first number in the sequence reflects the sheet number.

4. All easements, servitudes and private rights are proposed to be extinguished on land that is to be acquired, unless stated otherwise in the Development Consent Order [EN010157/APP/3.1] or the Book of Reference [EN010157/APP/4.2].

Change Notes:					
No changes.					
P06	11/12/2025	JNS	SK	KC	ND
P05	06/10/2025	JNS	SK	KC	ND
P04	08/09/2025	JT	SK	KC	ND
P03	08/09/2025	JT	SK	KC	ND
P02	1/07/2025	JT	SK	KC	ND
P01	10/02/2025	NH	SK	KC	ND
Rev	Date	By	Chkd	Appd	Authd

Client

RWE

Ardent

Designer

Project Name

Peartree Hill Solar Farm


Drawing Title

Land plan/Key plan

SHEET 1 of 1

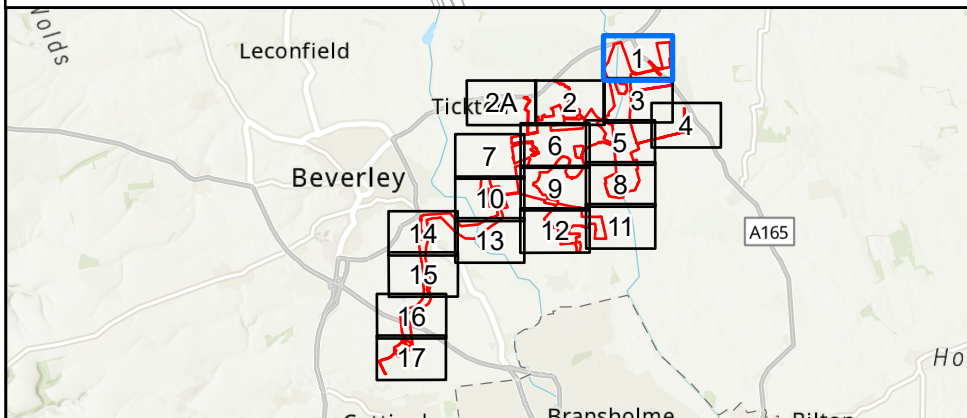
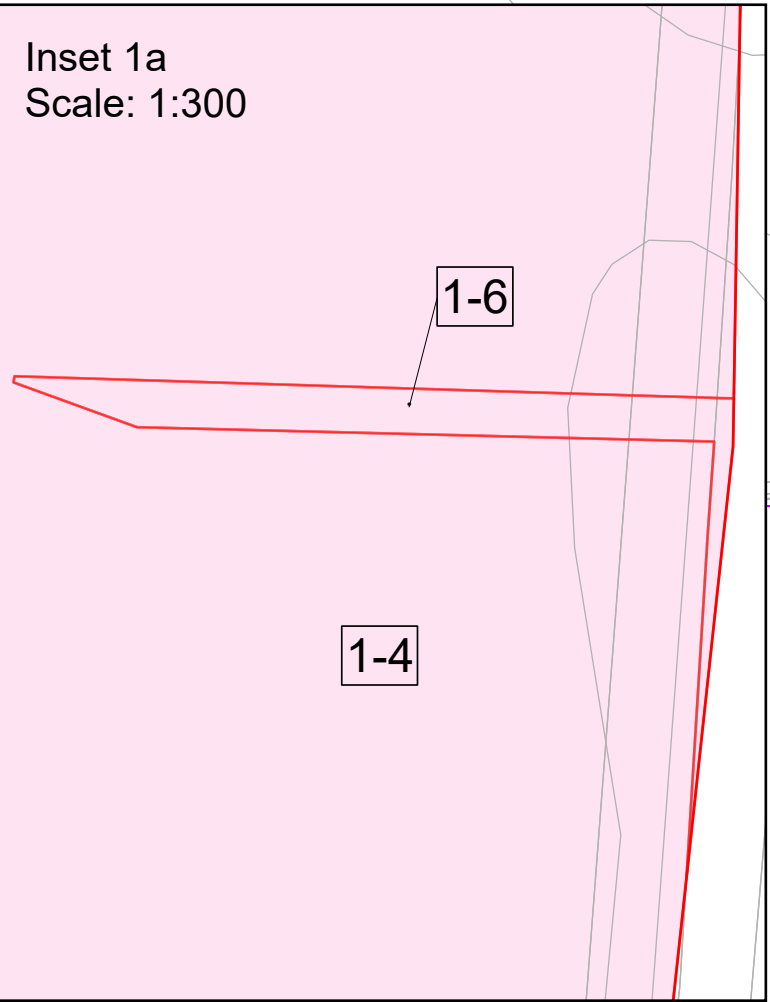
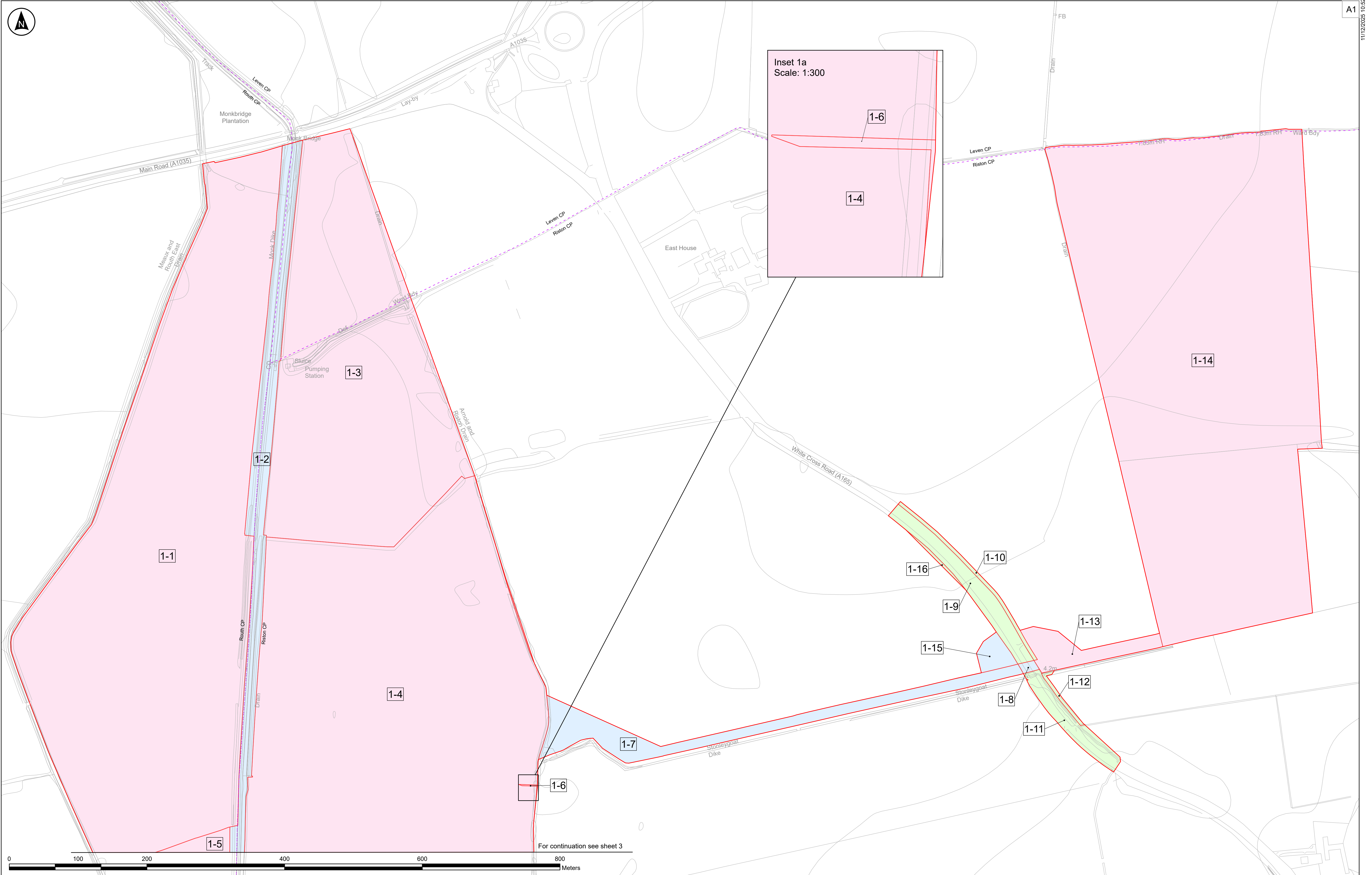
Scale at A1	Coordinate System:
1:21000	British National Grid
Status	
DCO Application	
Infrastructure Planning (Applications: Prescribed Forms and Procedure) Regulations 2009.	
PNS Number	Rev
EN010157/APP/2.4	P06
Drawing Name	
080_ARDG_PHSF_LAND PLAN	





A1

11/12/2025 10:52



**Key**

- ORDER LIMITS
- PARISH BOUNDARY
- LAND PROPOSED FOR PERMANENT ACQUISITION OF RIGHTS OR IMPOSITION OF RESTRICTIVE COVENANTS AND TO BE USED TEMPORARILY
- LAND PROPOSED FOR TEMPORARY POSSESSION
- LAND PROPOSED TO BE PERMANENTLY ACQUIRED AND TO BE USED TEMPORARILY
- LAND NOT SUBJECT TO POWERS OF COMPULSORY ACQUISITION OR TEMPORARY POSSESSION

The Base mapping is based upon Ordnance Survey (OS) data. Reproduced by permission of Ordnance Survey on behalf of HMSO. © Crown copyright and database right 2025. All rights reserved. Ordnance Survey licence number 0100031673.  
Esri, Intermap, NASA, NOAA, USGS, Sources: Esri, TomTom, Garmin, FAO, NOAA, USGS, © OpenStreetMap contributors, and the GIS User Community

1-1 BOOK OF REFERENCE PLOT NUMBER

**Notes:**

- All dimensions are in metres unless stated otherwise.
- These Land Plans should be read in conjunction with other plans and documents in the DCO application, in particular the Development Consent Order [EN010157/APP/3.1], Book of Reference [EN010157/APP/4.2] and the Statement of Reasons [EN010157/APP/4.1].
- Land parcel/plot numbers are made up of a unique plot number. These plot numbers correspond to those represented in the Book of Reference; the first number in the sequence reflects the sheet number.
- All easements, servitudes and private rights are proposed to be extinguished on land that is to be acquired, unless stated otherwise in the Development Consent Order [EN010157/APP/3.1] or the Book of Reference [EN010157/APP/4.2].

**Change Notes:**  
No changes.

Rev	Date	By	Chkd	Appd	Authd
P06	11/12/2025	JNS	SK	KC	ND
P05	06/10/2025	JNS	SK	KC	ND
P04	08/09/2025	JT	SK	KC	ND
P03	08/09/2025	JT	SK	KC	ND
P02	1/07/2025	JT	SK	KC	ND
P01	10/02/2025	NH	SK	KC	ND

Client

**RWE**

Designer

**Ardent**

Project Name

Peartree Hill Solar Farm

Drawing Title

Land Plan

SHEET 1 OF 18

Scale at A1

1:2500

Status

DCO Application

Infrastructure Planning (Applications: Prescribed Forms and Procedure) Regulations 2009

PNIS Number

EN010157/APP/2.4

Drawing Name

080\_ARDG\_PHSF\_LAND PLANS


Coordinate System

British National Grid

Rev

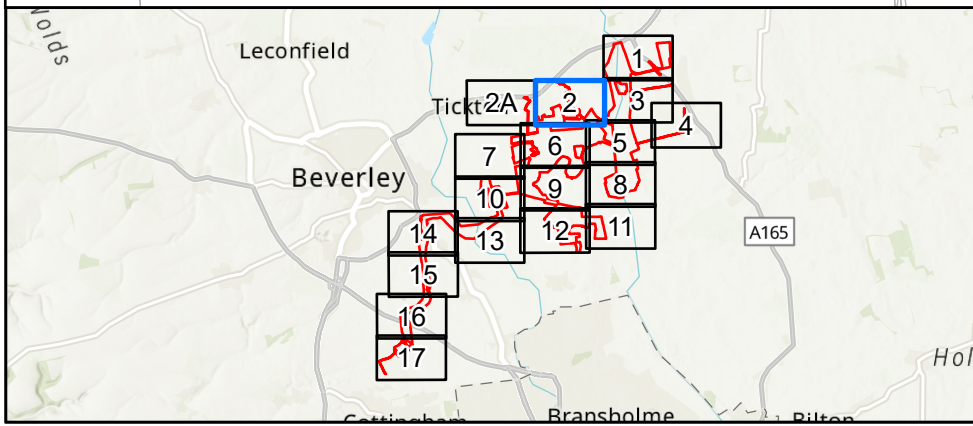
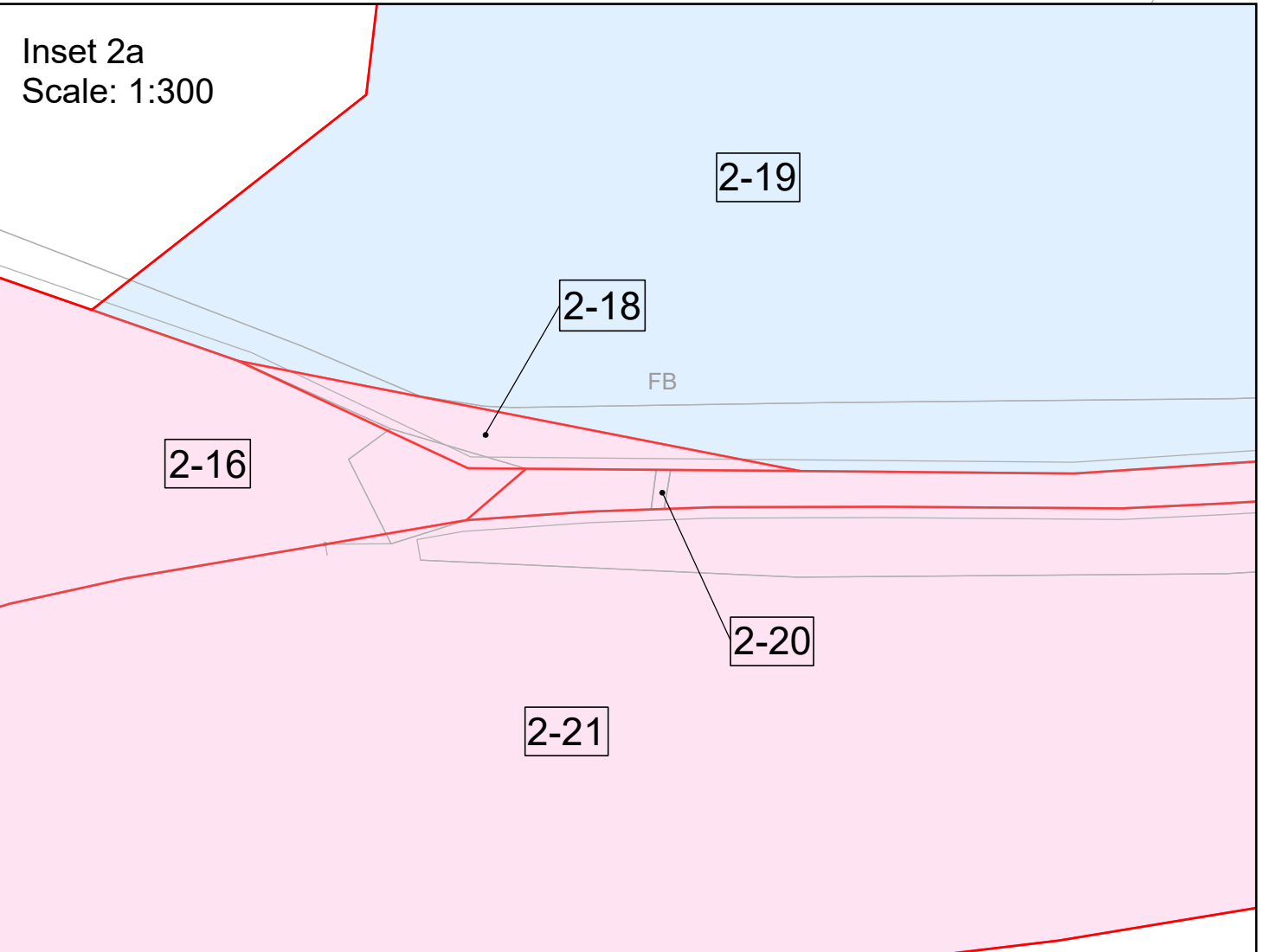
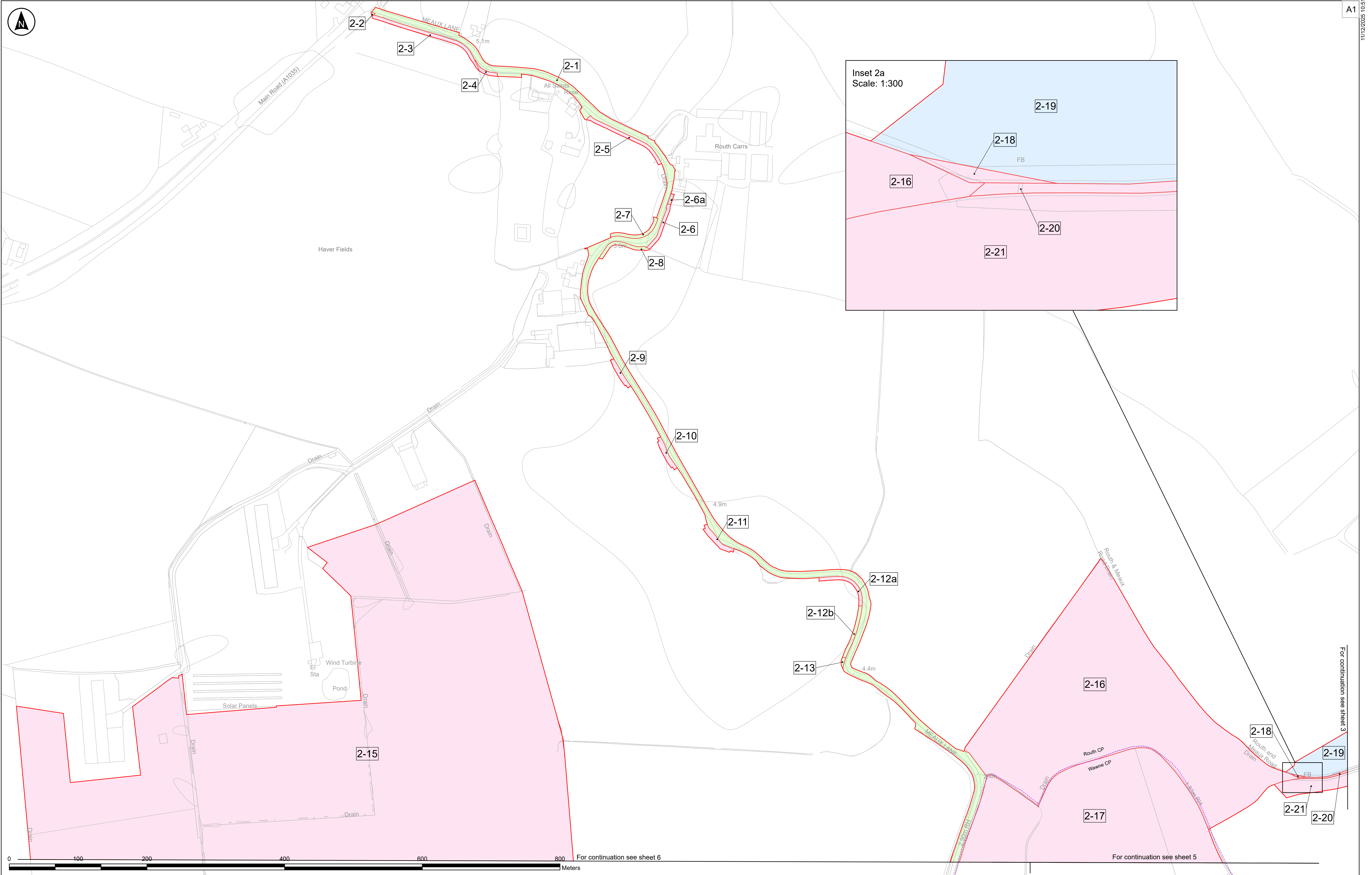
P06





A1

11/12/2025 10:51



**Key**

- ORDER LIMITS
- PARISH BOUNDARY
- LAND PROPOSED FOR PERMANENT ACQUISITION OF RIGHTS OR IMPOSITION OF RESTRICTIVE COVENANTS AND TO BE USED TEMPORARILY
- LAND PROPOSED FOR TEMPORARY POSSESSION
- LAND PROPOSED TO BE PERMANENTLY ACQUIRED AND TO BE USED TEMPORARILY
- LAND NOT SUBJECT TO POWERS OF COMPULSORY ACQUISITION OR TEMPORARY POSSESSION

The Base mapping is based upon Ordnance Survey (OS) data. Reproduced by permission of Ordnance Survey on behalf of HMSO. © Crown copyright and database right 2025. All rights reserved. Ordnance Survey licence number 0100031673.  
Esri, Intermap, NASA, NGA, USGS, Sources: Esri, TomTom, Garmin, FAO, NOAA, USGS, © OpenStreetMap contributors, and the GIS User Community

**1-1** BOOK OF REFERENCE PLOT NUMBER

**Notes:**

- All dimensions are in metres unless stated otherwise.
- These Land Plans should be read in conjunction with other plans and documents in the DCO application, in particular the Development Consent Order [EN010157/APP/3.1], Book of Reference [EN010157/APP/4.2] and the Statement of Reasons [EN010157/APP/4.1].
- Land parcel/plot numbers are made up of a unique plot number. These plot numbers correspond to those represented in the Book of Reference; the first number in the sequence reflects the sheet number.
- All easements, servitudes and private rights are proposed to be extinguished on land that is to be acquired, unless stated otherwise in the Development Consent Order [EN010157/APP/3.1] or the Book of Reference [EN010157/APP/4.2].

Change Notes: New Order Plot (2-6a). No Order powers to be exercised in respect of plot 2-6a					
P06	11/12/2025	JNS	SK	KC	ND
P05	06/10/2025	JNS	SK	KC	ND
P04	08/09/2025	JT	SK	KC	ND
P03	08/09/2025	JT	SK	KC	ND
P02	1/07/2025	JT	SK	KC	ND
P01	10/02/2025	NH	SK	KC	ND
Rev	Date	By	Chkd	Appd	Authd

Client

**RWE**

Designer

**Ardent**

Project Name  
**Peartree Hill Solar Farm**

Drawing Title  
**Land Plan**  
**SHEET 2 OF 18**

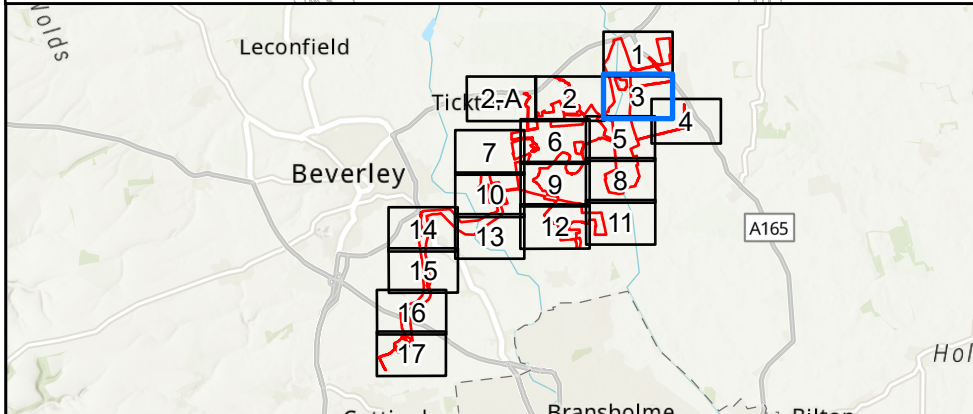
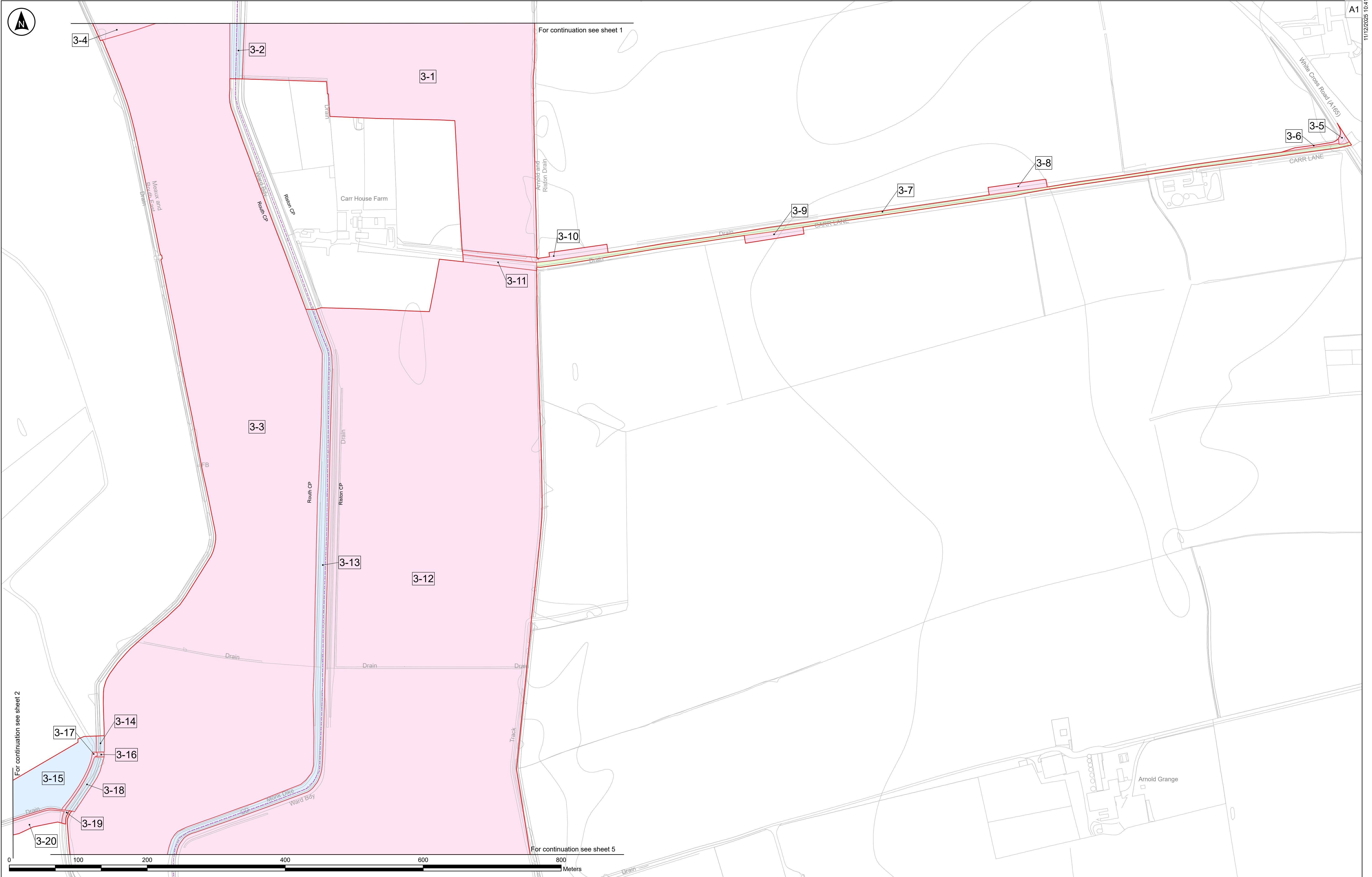
Scale at A1 1:2500	Coordinate System: British National Grid
DCO Application Status	
Infrastructure Planning (Applications: Prescribed Forms and Procedure) Regulations 2009	
PINS Number EN010157/APP/2.4	Rev P06
Drawing Name 080_ARDG_PHSF_LAND PLANS	

For continuation see sheet 3

For continuation see sheet 6

For continuation see sheet 5





Key

ORDER LIMITS

PARISH BOUNDARY

LAND PROPOSED FOR PERMANENT ACQUISITION OF RIGHTS OR IMPOSITION OF RESTRICTIVE COVENANTS AND TO BE USED TEMPORARILY

LAND PROPOSED FOR TEMPORARY POSSESSION

LAND PROPOSED TO BE PERMANENTLY ACQUIRED AND TO BE USED TEMPORARILY

LAND NOT SUBJECT TO POWERS OF COMPULSORY ACQUISITION OR TEMPORARY POSSESSION

The Base mapping is based upon Ordnance Survey (OS) data. Reproduced by permission of Ordnance Survey on behalf of HMSO. © Crown copyright and database right 2025. All rights reserved. Ordnance Survey licence number 0100031673. Esri, Intermap, NASA, NGA, USGS, Sources: Esri, TomTom, Garmin, FAO, NOAA, USGS, © OpenStreetMap contributors, and the GIS User Community

1-1

BOOK OF REFERENCE PLOT NUMBER

Notes:

1. All dimensions are in metres unless stated otherwise.
2. These Land Plans should be read in conjunction with other plans and documents in the DCO application, in particular the Development Consent Order [EN010157/APP/3.1], Book of Reference [EN010157/APP/4.2] and the Statement of Reasons [EN010157/APP/4.1].
3. Land parcel/plot numbers are made up of a unique plot number. These plot numbers correspond to those represented in the Book of Reference; the first number in the sequence reflects the sheet number.
4. All easements, servitudes and private rights are proposed to be extinguished on land that is to be acquired, unless stated otherwise in the Development Consent Order [EN010157/APP/3.1] or the Book of Reference [EN010157/APP/4.2].

Change Notes:					
No changes.					
P06	11/12/2025	JNS	SK	KC	ND
P05	06/10/2025	JNS	SK	KC	ND
P04	08/09/2025	JT	SK	KC	ND
P03	08/09/2025	JT	SK	KC	ND
P02	1/07/2025	JT	SK	KC	ND
P01	10/02/2025	NH	SK	KC	ND
Rev	Date	By	Chkd	Appd	Authd

Client

RWE

Ardent


Designer

Project Name  
Peartree Hill Solar Farm

Drawing Title  
Land Plan  
  
SHEET 3 OF 18

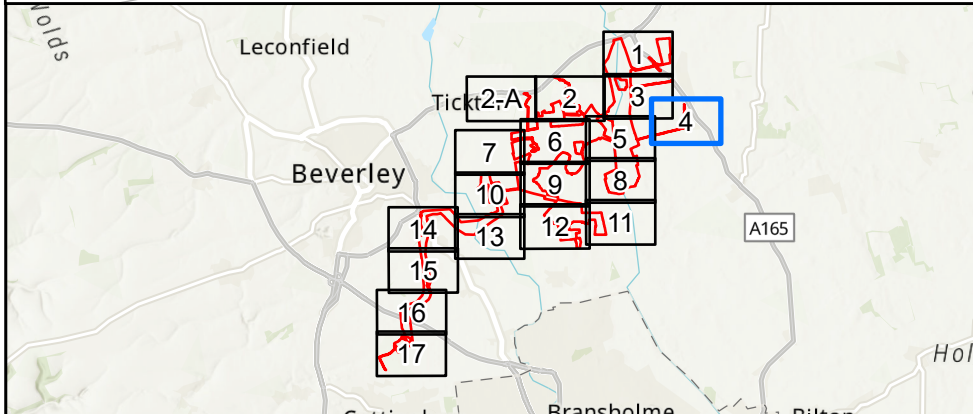
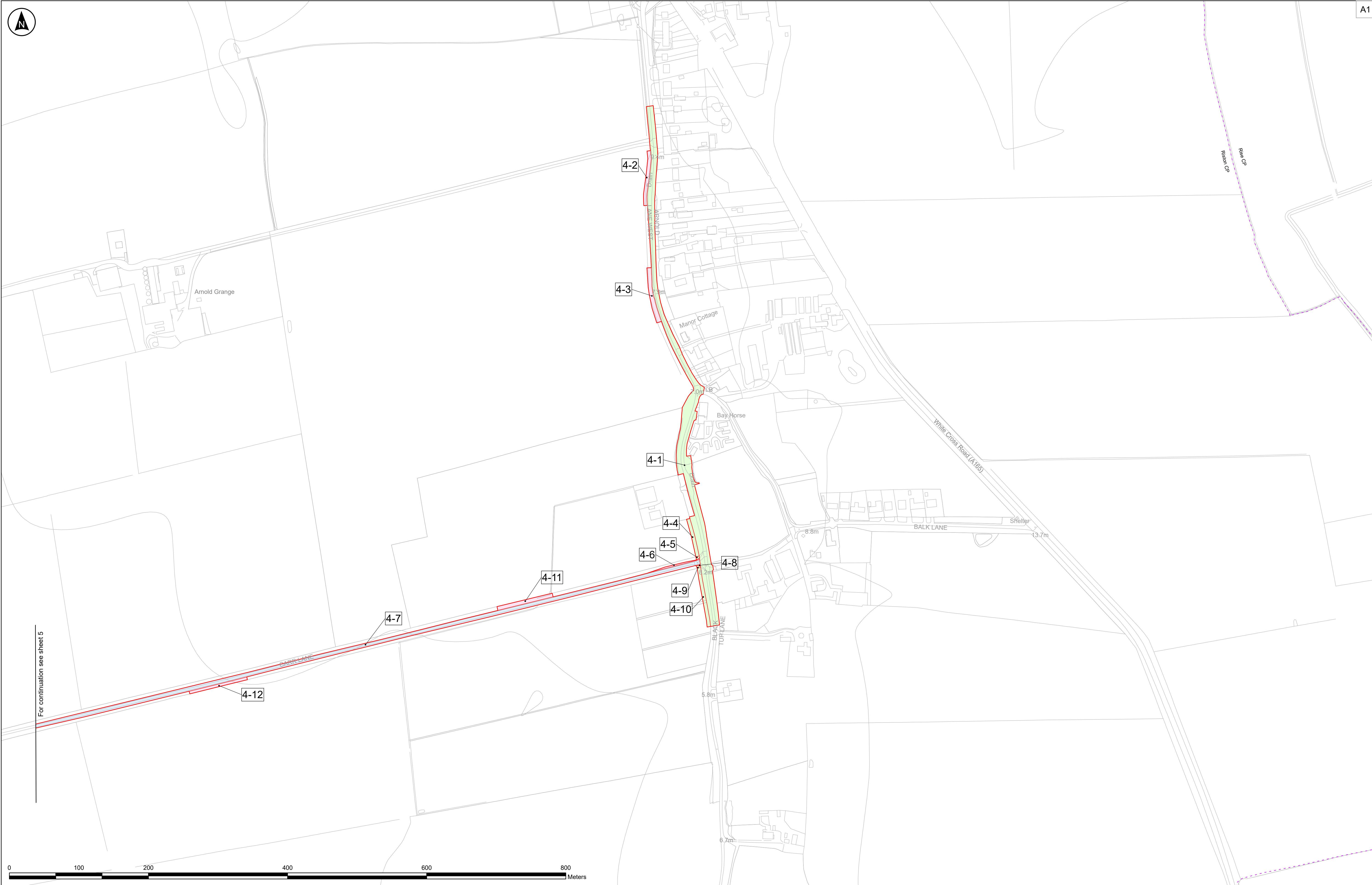
Scale at A1 1:2500	Coordinate System: British National Grid
Status DCO Application	
Infrastructure Planning (Applications: Prescribed Forms and Procedure) Regulations 2009	
PINS Number EN010157/APP/2.4	Rev P06
Drawing Name 080_ARDG_PHSF_LAND PLANS	





A1

11/12/2025 10:41



Key

ORDER LIMITS

PARISH BOUNDARY

LAND PROPOSED FOR PERMANENT ACQUISITION OF RIGHTS OR IMPOSITION OF RESTRICTIVE COVENANTS AND TO BE USED TEMPORARILY

LAND PROPOSED FOR TEMPORARY POSSESSION

LAND PROPOSED TO BE PERMANENTLY ACQUIRED AND TO BE USED TEMPORARILY

LAND NOT SUBJECT TO POWERS OF COMPULSORY ACQUISITION OR TEMPORARY POSSESSION

The Base mapping is based upon Ordnance Survey (OS) data. Reproduced by permission of Ordnance Survey on behalf of HMSO. © Crown copyright and database right 2025. All rights reserved. Ordnance Survey licence number 0100031673. Esri, CGIAR, USGS, Sources: Esri, TomTom, Garmin, FAO, NOAA, USGS, © OpenStreetMap contributors, and the GIS User Community

1-1

BOOK OF REFERENCE PLOT NUMBER

Notes:

1. All dimensions are in metres unless stated otherwise.

2. These Land Plans should be read in conjunction with other plans and documents in the DCO application, in particular the Development Consent Order [EN010157/APP/3.1], Book of Reference [EN010157/APP/4.2] and the Statement of Reasons [EN010157/APP/4.1].

3. Land parcel/plot numbers are made up of a unique plot number. These plot numbers correspond to those represented in the Book of Reference; the first number in the sequence reflects the sheet number.

4. All easements, servitudes and private rights are proposed to be extinguished on land that is to be acquired, unless stated otherwise in the Development Consent Order [EN010157/APP/3.1] or the Book of Reference [EN010157/APP/4.2].

Change Notes:

No changes.

P06	11/12/2025	JNS	SK	KC	ND
P05	06/10/2025	JNS	SK	KC	ND
P04	08/09/2025	JT	SK	KC	ND
P03	08/09/2025	JT	SK	KC	ND
P02	1/07/2025	JT	SK	KC	ND
P01	10/02/2025	NH	SK	KC	ND
Rev	Date	By	Chkd	Appd	Authd

Client

RWE

Ardent

Designer

Project Name

Peartree Hill Solar Farm

Drawing Title

Land Plan

SHEET 4 OF 18

Scale at A1

1:2500

Coordinate System:

British National Grid

Status

DCO Application

Infrastructure Planning (Applications: Prescribed Forms and Procedure) Regulations 2009

PINS Number

EN010157/APP/2.4

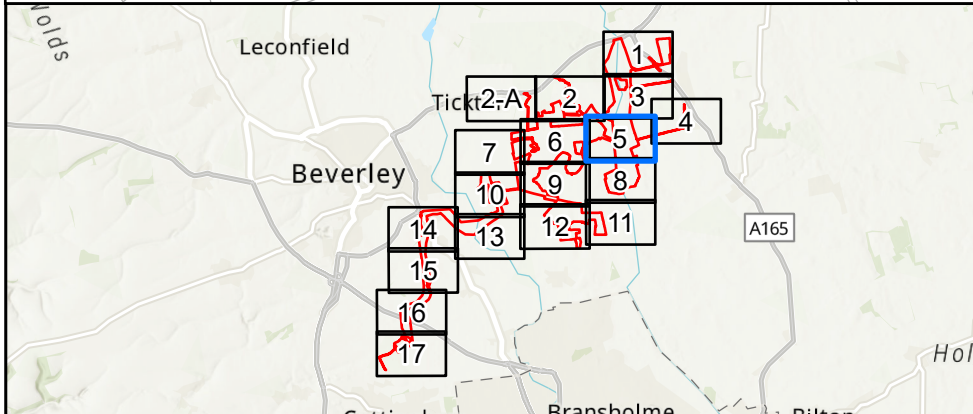
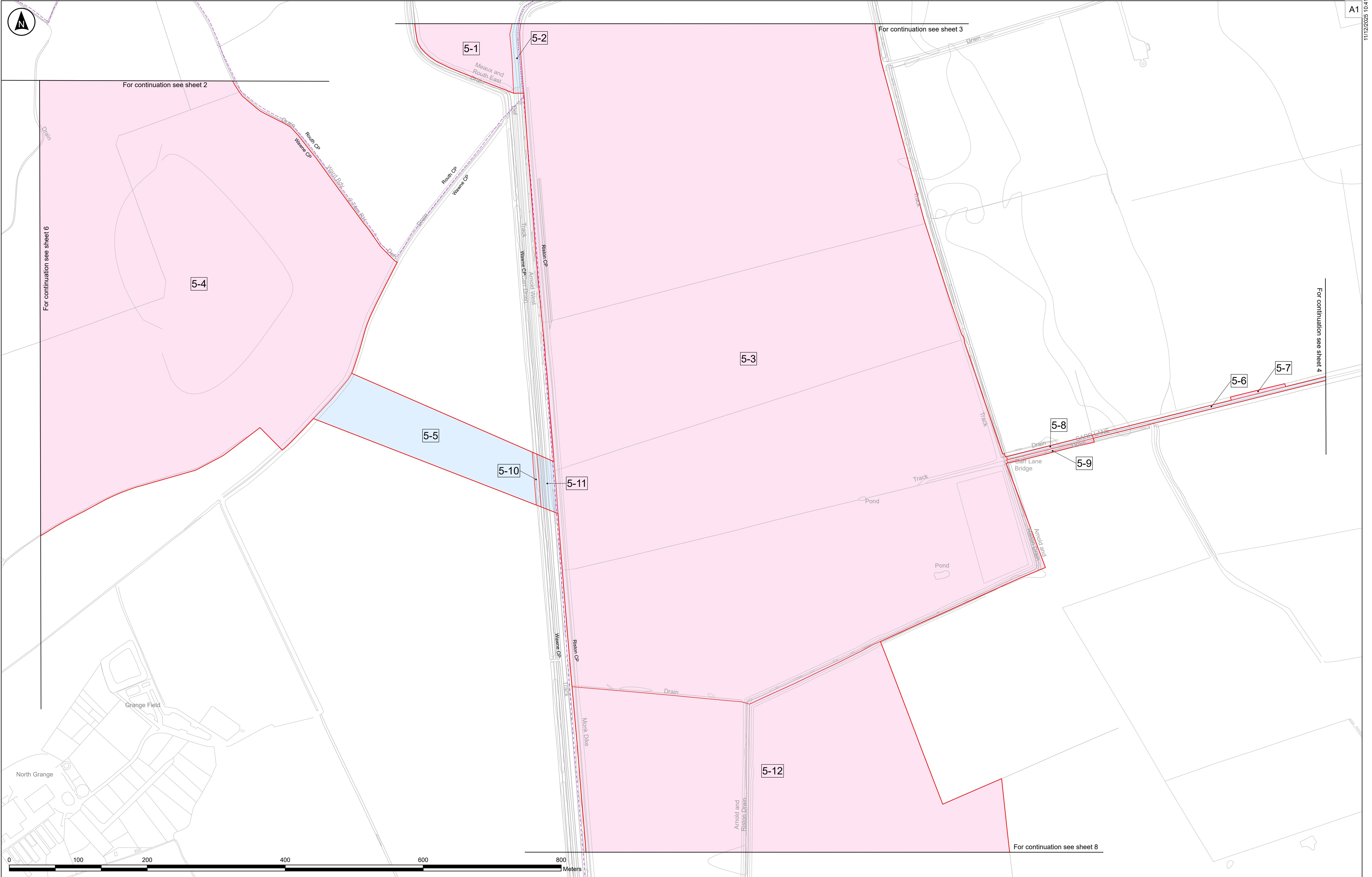
Rev

P06

Drawing Name

080\_ARDG\_PHSF\_LAND PLANS





Key

ORDER LIMITS

PARISH BOUNDARY

LAND PROPOSED FOR PERMANENT ACQUISITION OF RIGHTS OR IMPOSITION OF RESTRICTIVE COVENANTS AND TO BE USED TEMPORARILY

LAND PROPOSED FOR TEMPORARY POSSESSION

LAND PROPOSED TO BE PERMANENTLY ACQUIRED AND TO BE USED TEMPORARILY

LAND NOT SUBJECT TO POWERS OF COMPULSORY ACQUISITION OR TEMPORARY POSSESSION

The Base mapping is based upon Ordnance Survey (OS) data. Reproduced by permission of Ordnance Survey on behalf of HMSO. © Crown copyright and database right 2025. All rights reserved. Ordnance Survey licence number 0100031673. Esri, CGIA, USGS, Sources: Esri, TomTom, Garmin, FAO, NOAA, USGS, © OpenStreetMap contributors, and the GIS User Community

1-1

BOOK OF REFERENCE PLOT NUMBER

Notes:

1. All dimensions are in metres unless stated otherwise.
2. These Land Plans should be read in conjunction with other plans and documents in the DCO application, in particular the Development Consent Order [EN010157/APP/3.1], Book of Reference [EN010157/APP/4.2] and the Statement of Reasons [EN010157/APP/4.1].
3. Land parcel/plot numbers are made up of a unique plot number. These plot numbers correspond to those represented in the Book of Reference; the first number in the sequence reflects the sheet number.
4. All easements, servitudes and private rights are proposed to be extinguished on land that is to be acquired, unless stated otherwise in the Development Consent Order [EN010157/APP/3.1] or the Book of Reference [EN010157/APP/4.2].

Change Notes:					
No changes.					
P06	11/12/2025	JNS	SK	KC	ND
P05	06/10/2025	JNS	SK	KC	ND
P04	08/09/2025	JT	SK	KC	ND
P03	08/09/2025	JT	SK	KC	ND
P02	1/07/2025	JT	SK	KC	ND
P01	10/02/2025	NH	SK	KC	ND
Rev	Date	By	Chkd	Appd	Authd

Client

**RWE**

Designer

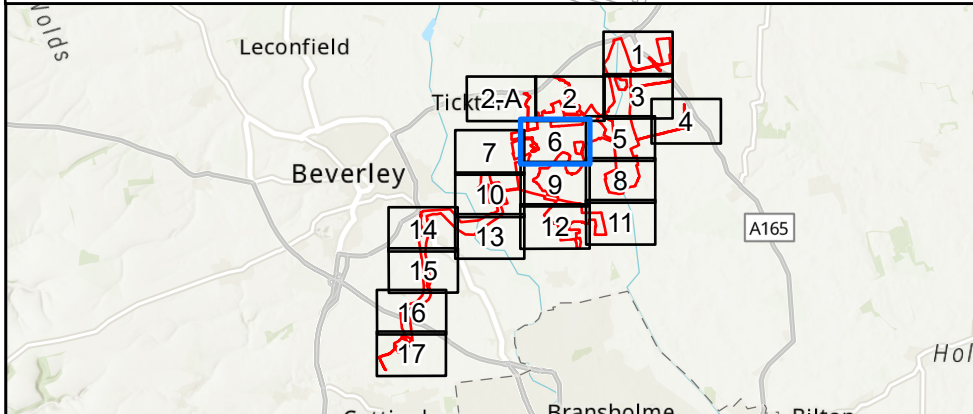
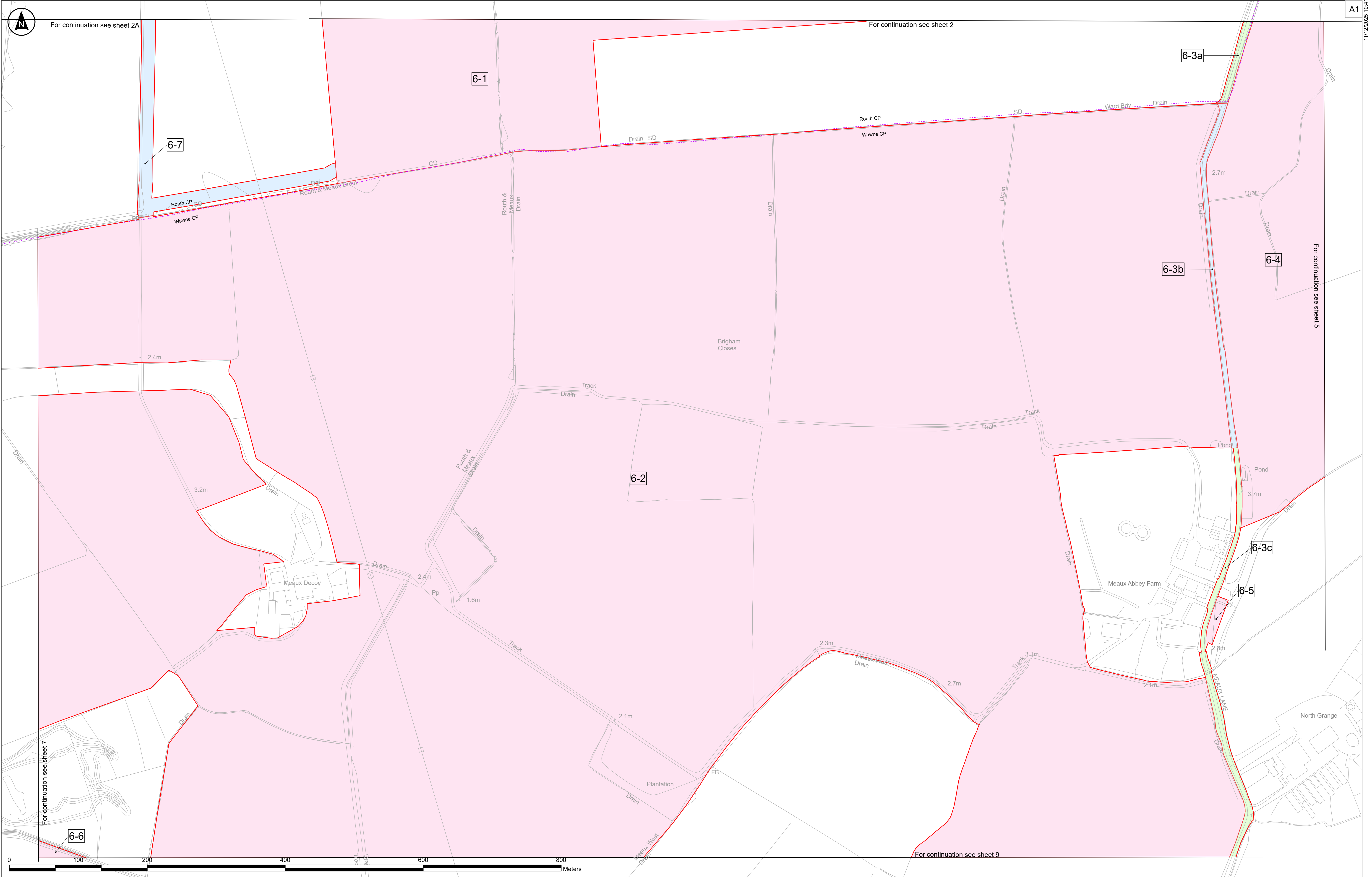
**Ardent**

Project Name  
**Peartree Hill Solar Farm**

Drawing Title  
**Land Plan**  
**SHEET 5 OF 18**

Scale at A1 1:2500	Coordinate System: British National Grid
Status DCO Application	
Infrastructure Planning (Applications: Prescribed Forms and Procedure) Regulations 2009	
PINS Number EN010157/APP/2.4	Rev P06
Drawing Name 080_ARDG_PHSF_LAND PLANS	





**Key**

- ORDER LIMITS
- PARISH BOUNDARY
- LAND PROPOSED FOR PERMANENT ACQUISITION OF RIGHTS OR IMPOSITION OF RESTRICTIVE COVENANTS AND TO BE USED TEMPORARILY
- LAND PROPOSED FOR TEMPORARY POSSESSION
- LAND NOT SUBJECT TO BE PERMANENTLY ACQUIRED AND TO BE USED TEMPORARILY
- LAND NOT SUBJECT TO POWERS OF COMPULSORY ACQUISITION OR TEMPORARY POSSESSION

The Base mapping is based upon Ordnance Survey (OS) data. Reproduced by permission of Ordnance Survey on behalf of HMSO. © Crown copyright and database right 2025. All rights reserved. Ordnance Survey licence number 0100031673. Esri, CGIAR, USGS, Sources: Esri, TomTom, Garmin, FAO, NOAA, USGS, © OpenStreetMap contributors, and the GIS User Community

**1-1** BOOK OF REFERENCE PLOT NUMBER

**Notes:**

1. All dimensions are in metres unless stated otherwise.

2. These Land Plans should be read in conjunction with other plans and documents in the DCO application, in particular the Development Consent Order [EN010157/APP/3.1], Book of Reference [EN010157/APP/4.2] and the Statement of Reasons [EN010157/APP/4.1].

3. Land parcel/plot numbers are made up of a unique plot number. These plot numbers correspond to those represented in the Book of Reference; the first number in the sequence reflects the sheet number.

4. All easements, servitudes and private rights are proposed to be extinguished on land that is to be acquired, unless stated otherwise in the Development Consent Order [EN010157/APP/3.1] or the Book of Reference [EN010157/APP/4.2].

Change Notes: No changes.						
P06	11/12/2025	JNS	SK	KC	ND	
P05	06/10/2025	JNS	SK	KC	ND	
P04	08/09/2025	JT	SK	KC	ND	
P03	08/09/2025	JT	SK	KC	ND	
P02	1/07/2025	JT	SK	KC	ND	
P01	10/02/2025	NH	SK	KC	ND	
Rev	Date	By	Chkd	Appd	Authd	

Client

**RWE**

Designer

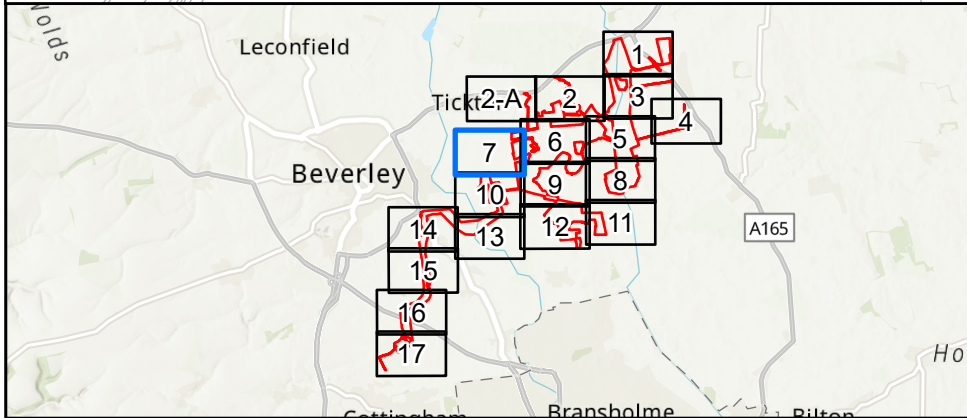
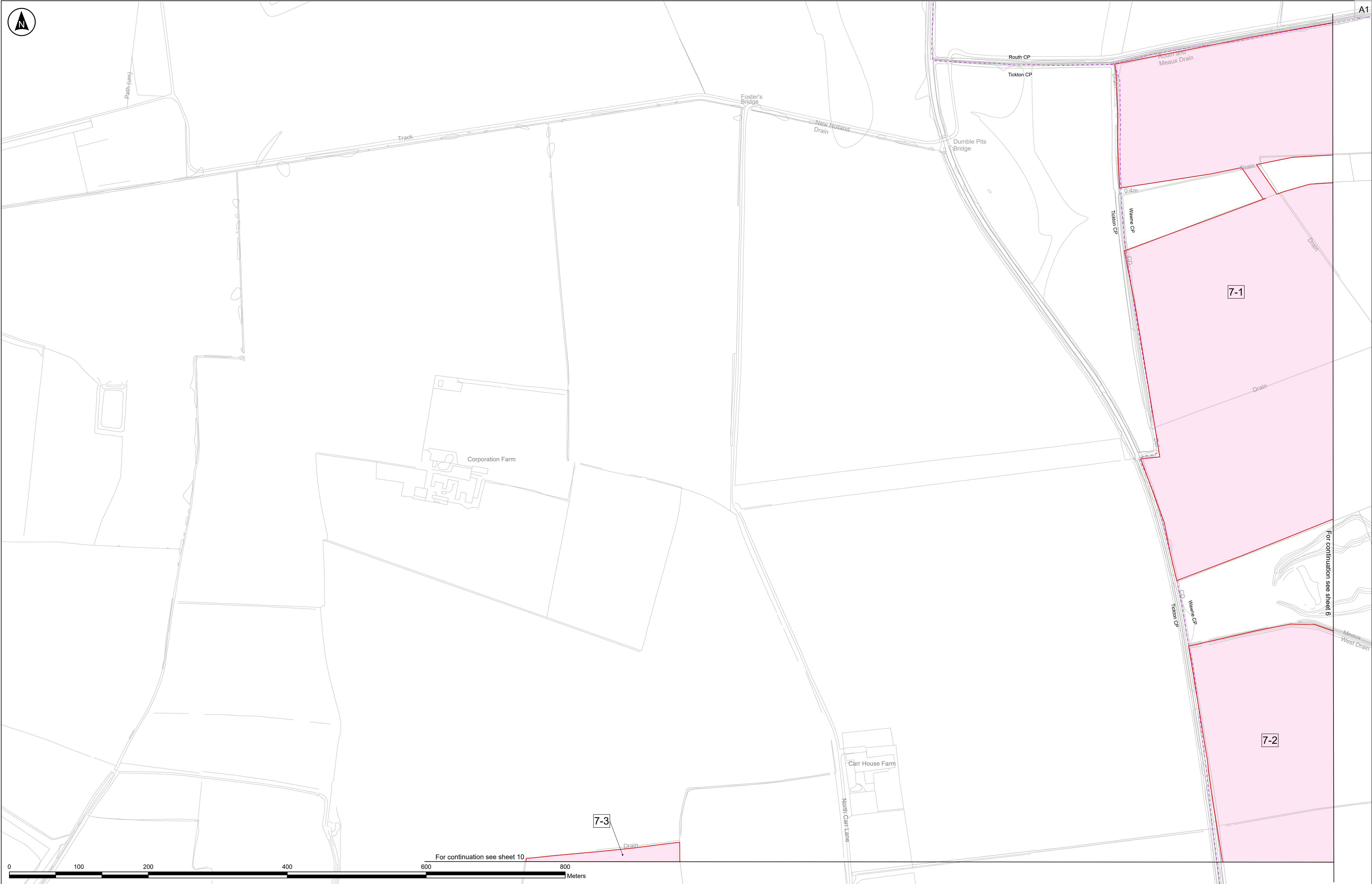

**Ardent**

Project Name  
**Peartree Hill Solar Farm**

Drawing Title  
**Land Plan**  
**SHEET 6 OF 18**

Scale at A1 1:2500	Coordinate System: British National Grid
Status DCO Application	
Infrastructure Planning (Applications: Prescribed Forms and Procedure) Regulations 2009	
PINS Number EN010157/APP/2.4	Rev P06
Drawing Name 080_ORDG_PHSF_LAND PLANS	





— ORDER LIMITS

- - - PARISH BOUNDARY

LAND PROPOSED FOR PERMANENT ACQUISITION OF RIGHTS OR IMPOSITION OF RESTRICTIVE COVENANTS AND TO BE USED TEMPORARILY

LAND PROPOSED FOR TEMPORARY POSSESSION

LAND PROPOSED TO BE PERMANENTLY ACQUIRED AND TO BE USED TEMPORARILY

LAND NOT SUBJECT TO POWERS OF COMPULSORY ACQUISITION OR TEMPORARY POSSESSION

1-1

BOOK OF REFERENCE PLOT NUMBER

The Base mapping is based upon Ordnance Survey (OS) data. Reproduced by permission of Ordnance Survey on behalf of HMSO. © Crown copyright and database right 2025. All rights reserved. Ordnance Survey licence number 0100031673. Esri, CGIAR, USGS, Sources: Esri, TomTom, Garmin, FAO, NOAA, USGS, © OpenStreetMap contributors, and the GIS User Community

Notes:

1. All dimensions are in metres unless stated otherwise.

2. These Land Plans should be read in conjunction with other plans and documents in the DCO application, in particular the Development Consent Order [EN010157/APP/3.1], Book of Reference [EN010157/APP/4.2] and the Statement of Reasons [EN010157/APP/4.1].

3. Land parcel/plot numbers are made up of a unique plot number. These plot numbers correspond to those represented in the Book of Reference; the first number in the sequence reflects the sheet number.

4. All easements, servitudes and private rights are proposed to be extinguished on land that is to be acquired, unless stated otherwise in the Development Consent Order [EN010157/APP/3.1] or the Book of Reference [EN010157/APP/4.2].

Change Notes:						
No changes.						
P06	11/12/2025	JNS	SK	KC	ND	
P05	06/10/2025	JNS	SK	KC	ND	
P04	08/09/2025	JT	SK	KC	ND	
P03	08/09/2025	JT	SK	KC	ND	
P02	1/07/2025	JT	SK	KC	ND	
P01	10/02/2025	NH	SK	KC	ND	
Rev	Date	By	Chkd	Appd	Authd	

Client

RWE

Ardent

Designer

Project Name

Peartree Hill Solar Farm

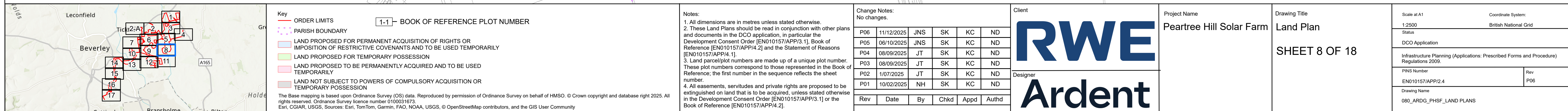
Drawing Title

Land Plan

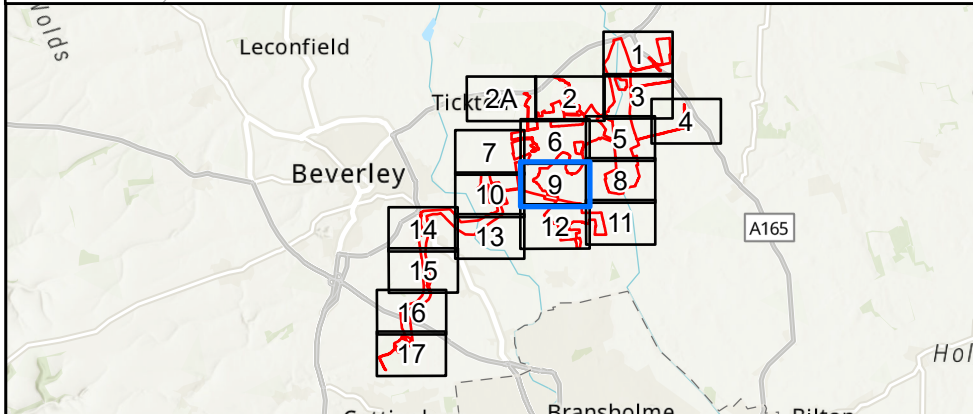
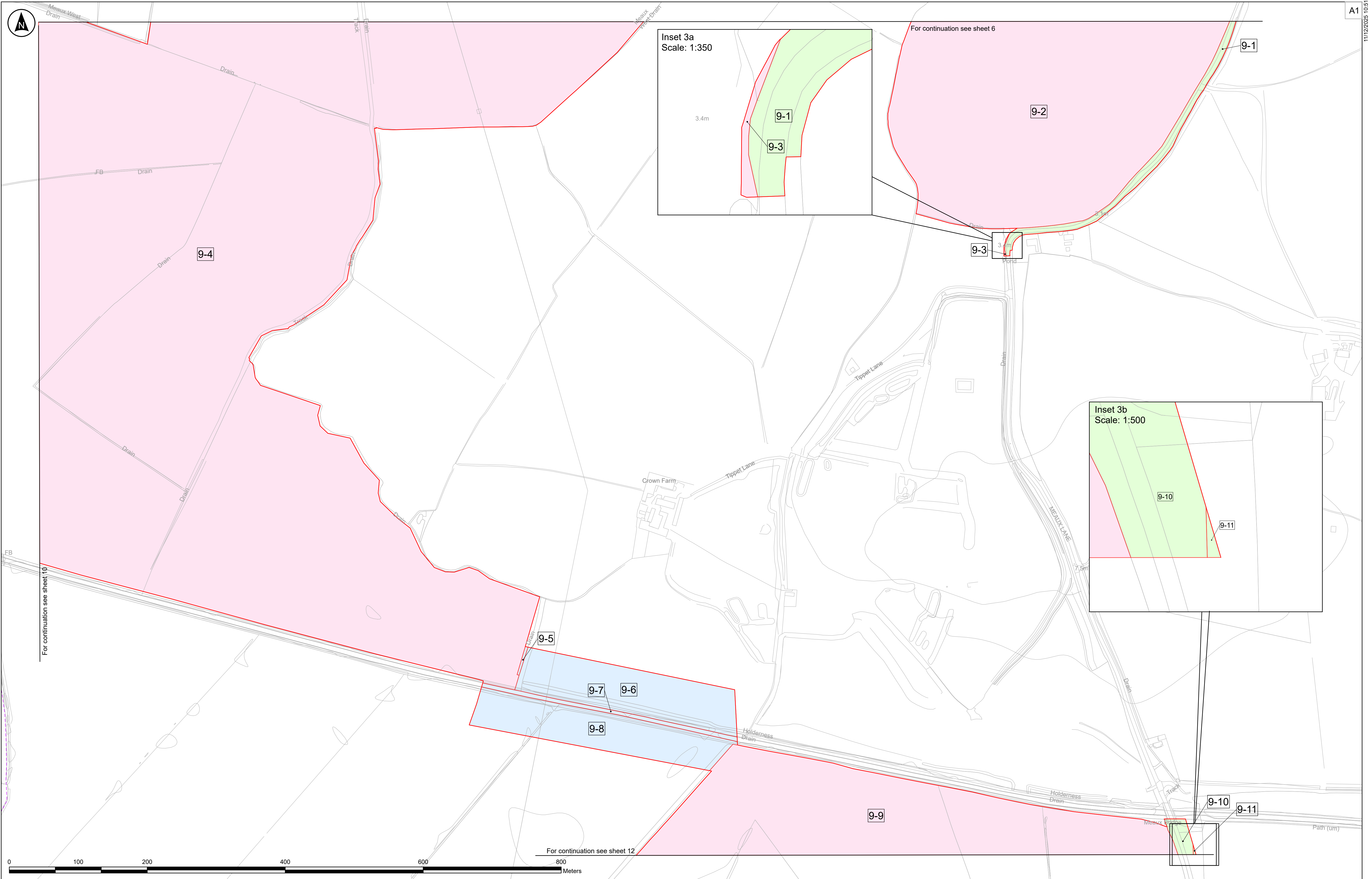
SHEET 7 OF 18

Scale at A1	Coordinate System:
1:2500	British National Grid
Status	
DCO Application	
Infrastructure Planning (Applications: Prescribed Forms and Procedure) Regulations 2009	
PINS Number	Rev
EN010157/APP/2.4	P06
Drawing Name	
080_ARDG_PHSF_LAND PLANS	









**Key**

- ORDER LIMITS
- PARISH BOUNDARY
- LAND PROPOSED FOR PERMANENT ACQUISITION OF RIGHTS OR IMPOSITION OF RESTRICTIVE COVENANTS AND TO BE USED TEMPORARILY
- LAND PROPOSED FOR TEMPORARY POSSESSION
- LAND PROPOSED TO BE PERMANENTLY ACQUIRED AND TO BE USED TEMPORARILY
- LAND NOT SUBJECT TO POWERS OF COMPULSORY ACQUISITION OR TEMPORARY POSSESSION

The Base mapping is based upon Ordnance Survey (OS) data. Reproduced by permission of Ordnance Survey on behalf of HMSO. © Crown copyright and database right 2025. All rights reserved. Ordnance Survey licence number 0100031673. Esri, Intermap, NASA, NGA, USGS, Sources: Esri, TomTom, Garmin, FAO, NOAA, USGS, © OpenStreetMap contributors, and the GIS User Community

**1-1** BOOK OF REFERENCE PLOT NUMBER

**Notes:**

- All dimensions are in metres unless stated otherwise.
- These Land Plans should be read in conjunction with other plans and documents in the DCO application, in particular the Development Consent Order [EN010157/APP/3.1], Book of Reference [EN010157/APP/4.2] and the Statement of Reasons [EN010157/APP/4.1].
- Land parcel/plot numbers are made up of a unique plot number. These plot numbers correspond to those represented in the Book of Reference; the first number in the sequence reflects the sheet number.
- All easements, servitudes and private rights are proposed to be extinguished on land that is to be acquired, unless stated otherwise in the Development Consent Order [EN010157/APP/3.1] or the Book of Reference [EN010157/APP/4.2].

Change Notes:  
No changes.

P06	11/12/2025	JNS	SK	KC	ND
P05	06/10/2025	JNS	SK	KC	ND
P04	08/09/2025	JT	SK	KC	ND
P03	08/09/2025	JT	SK	KC	ND
P02	1/07/2025	JT	SK	KC	ND
P01	10/02/2025	NH	SK	KC	ND

Rev	Date	By	Chkd	Appd	Authd

Client

**RWE**

Designer

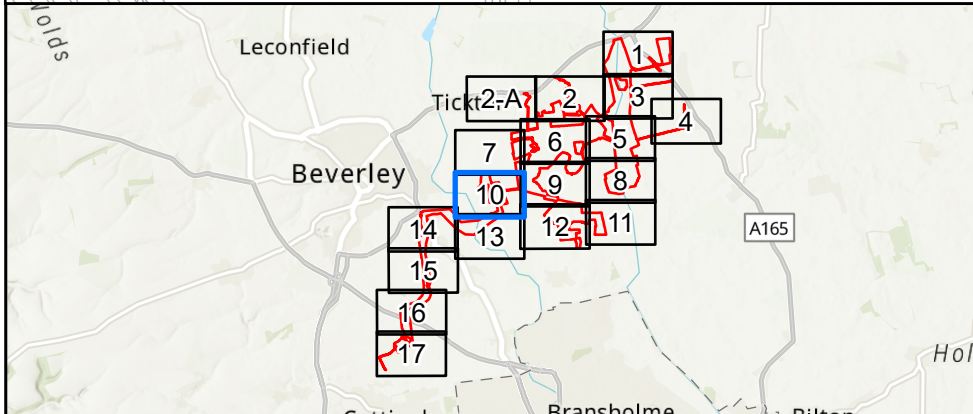
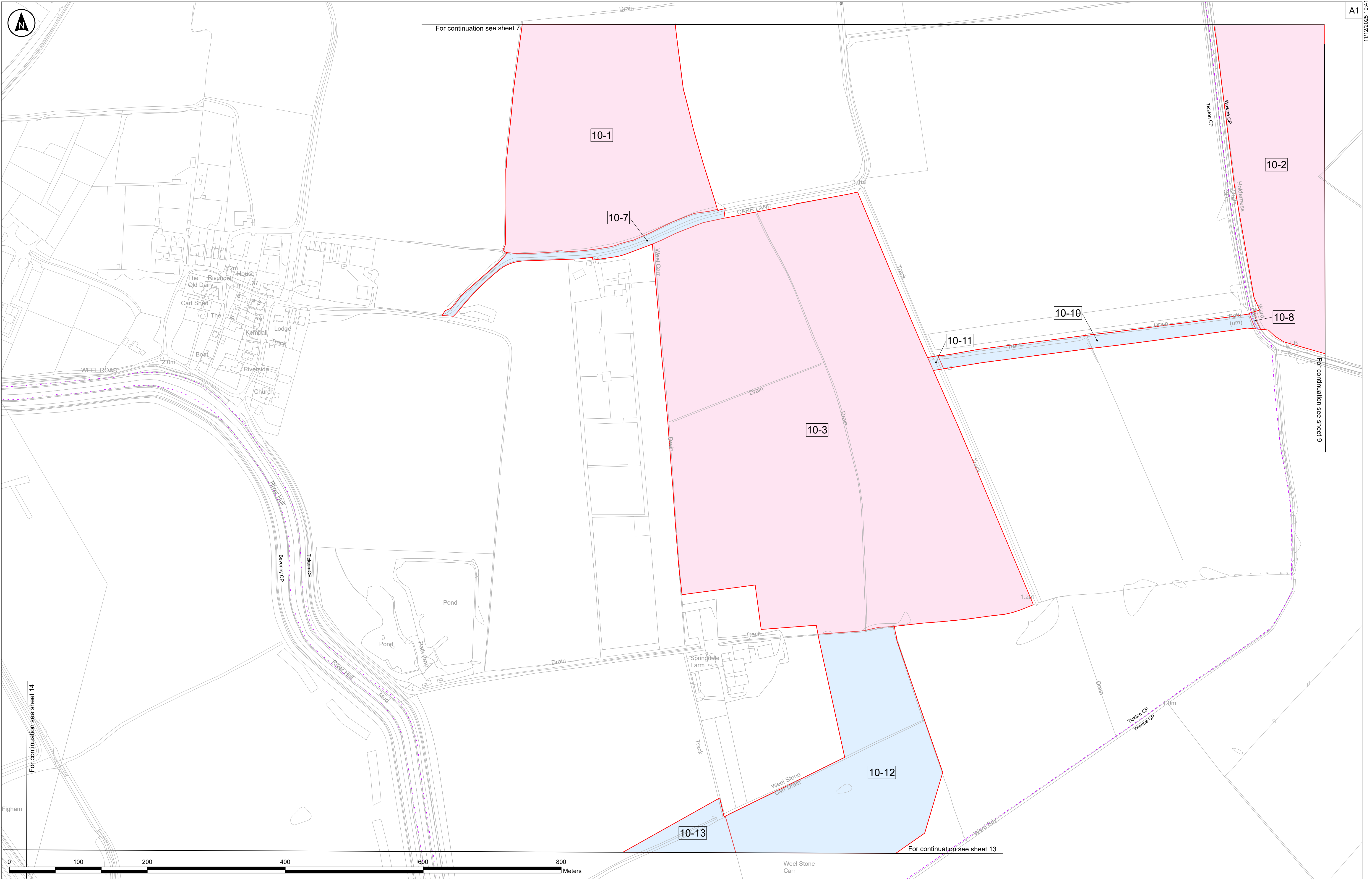
**Ardent**

Project Name  
**Peartree Hill Solar Farm**

Drawing Title  
**Land Plan**  
**SHEET 9 OF 18**

Scale at A1 1:2500	Coordinate System: British National Grid
Status DCO Application	
Infrastructure Planning (Applications: Prescribed Forms and Procedure) Regulations 2009	
PNIS Number EN010157/APP/2.4	Rev P06
Drawing Name 080_ARDG_PHSF_LAND PLANS	





ORDER LIMITS

PARISH BOUNDARY

LAND PROPOSED FOR PERMANENT ACQUISITION OF RIGHTS OR IMPOSITION OF RESTRICTIVE COVENANTS AND TO BE USED TEMPORARILY

LAND PROPOSED FOR TEMPORARY POSSESSION

LAND NOT SUBJECT TO POWERS OF COMPULSORY ACQUISITION OR TEMPORARY POSSESSION

1-1

BOOK OF REFERENCE PLOT NUMBER

The Base mapping is based upon Ordnance Survey (OS) data. Reproduced by permission of Ordnance Survey on behalf of HMSO. © Crown copyright and database right 2025. All rights reserved. Ordnance Survey licence number 0100031673.  
Esri, CGIA, USGS, Sources: Esri, TomTom, Garmin, FAO, NOAA, USGS, © OpenStreetMap contributors, and the GIS User Community

Notes:

1. All dimensions are in metres unless stated otherwise.

2. These Land Plans should be read in conjunction with other plans and documents in the DCO application, in particular the Development Consent Order [EN010157/APP/3.1], Book of Reference [EN010157/APP/4.2] and the Statement of Reasons [EN010157/APP/4.1].

3. Land parcel/plot numbers are made up of a unique plot number. These plot numbers correspond to those represented in the Book of Reference; the first number in the sequence reflects the sheet number.

4. All easements, servitudes and private rights are proposed to be extinguished on land that is to be acquired, unless stated otherwise in the Development Consent Order [EN010157/APP/3.1] or the Book of Reference [EN010157/APP/4.2].

Change Notes:

No changes.

P06	11/12/2025	JNS	SK	KC	ND
P05	06/10/2025	JNS	SK	KC	ND
P04	08/09/2025	JT	SK	KC	ND
P03	08/09/2025	JT	SK	KC	ND
P02	1/07/2025	JT	SK	KC	ND
P01	10/02/2025	NH	SK	KC	ND
Rev	Date	By	Chkd	Appd	Authd

Client

RWE

Ardent

Designer

Project Name

Peartree Hill Solar Farm

Drawing Title

Land Plan

SHEET 10 OF 18

Scale at A1

1:2500

Status

DCO Application

Infrastructure Planning (Applications: Prescribed Forms and Procedure) Regulations 2009

Drawing Name

080\_ARDG\_PHSF\_LAND PLANS

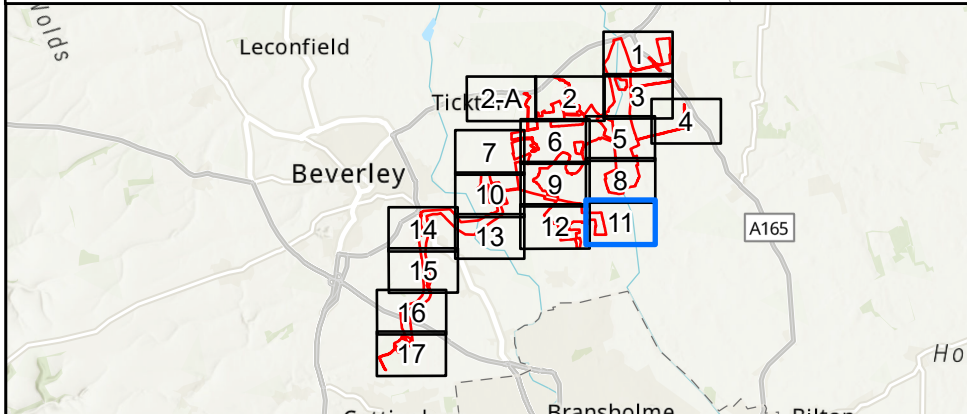
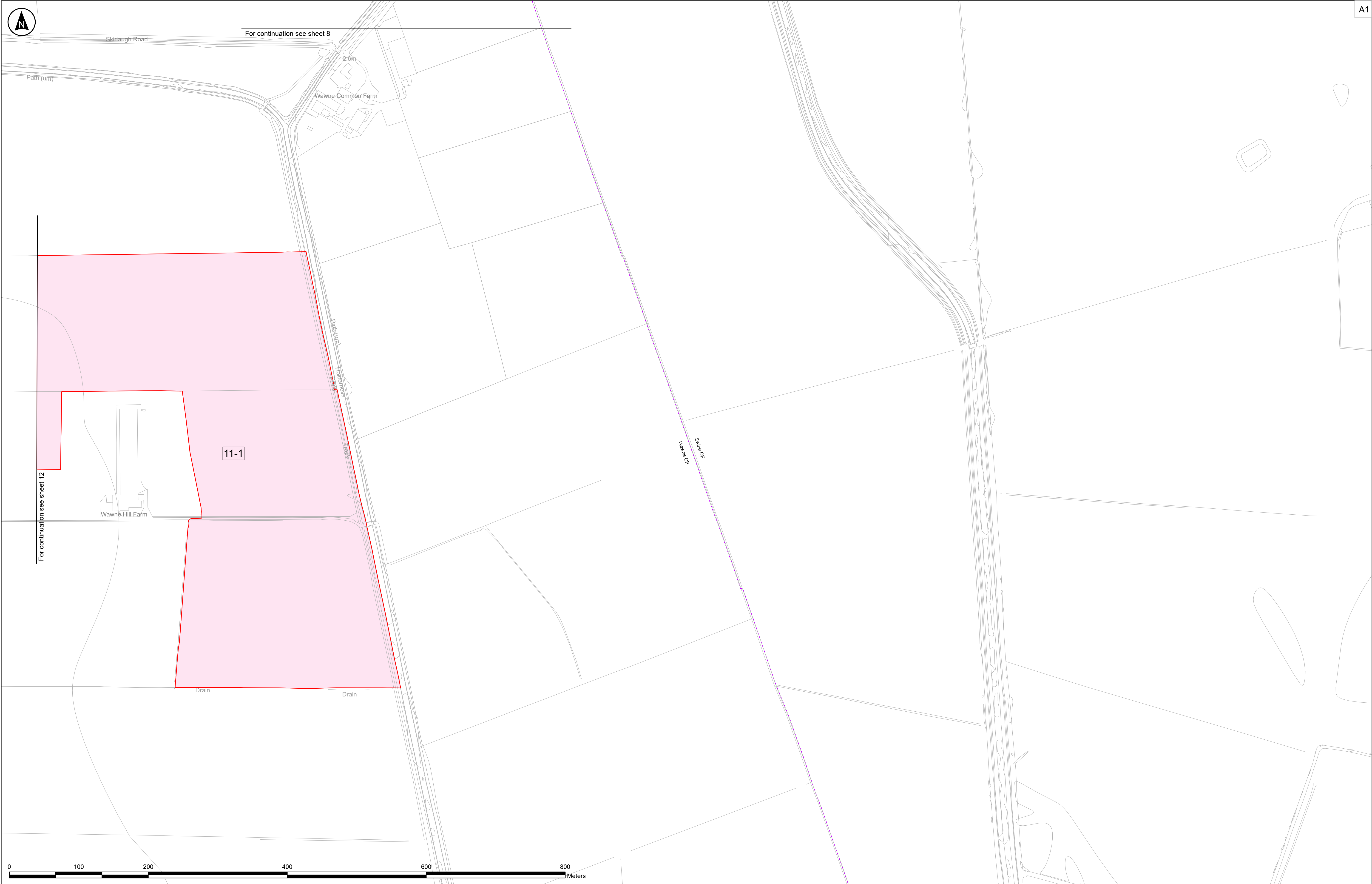
Coordinate System:

British National Grid

Rev

P06





Key

ORDER LIMITS

PARISH BOUNDARY

LAND PROPOSED FOR PERMANENT ACQUISITION OF RIGHTS OR IMPOSITION OF RESTRICTIVE COVENANTS AND TO BE USED TEMPORARILY

LAND PROPOSED FOR TEMPORARY POSSESSION

LAND PROPOSED TO BE PERMANENTLY ACQUIRED AND TO BE USED TEMPORARILY

LAND NOT SUBJECT TO POWERS OF COMPULSORY ACQUISITION OR TEMPORARY POSSESSION

11-1

BOOK OF REFERENCE PLOT NUMBER

The Base mapping is based upon Ordnance Survey (OS) data. Reproduced by permission of Ordnance Survey on behalf of HMSO. © Crown copyright and database right 2025. All rights reserved. Ordnance Survey licence number 0100031673. Esri, CGIAR, USGS, Sources: Esri, TomTom, Garmin, FAO, NOAA, USGS, © OpenStreetMap contributors, and the GIS User Community

Notes:

1. All dimensions are in metres unless stated otherwise.

2. These Land Plans should be read in conjunction with other plans and documents in the DCO application, in particular the Development Consent Order [EN010157/APP/3.1], Book of Reference [EN010157/APP/4.2] and the Statement of Reasons [EN010157/APP/4.1].

3. Land parcel/plot numbers are made up of a unique plot number. These plot numbers correspond to those represented in the Book of Reference; the first number in the sequence reflects the sheet number.

4. All easements, servitudes and private rights are proposed to be extinguished on land that is to be acquired, unless stated otherwise in the Development Consent Order [EN010157/APP/3.1] or the Book of Reference [EN010157/APP/4.2].

Change Notes:					
No changes.					
P06	11/12/2025	JNS	SK	KC	ND
P05	06/10/2025	JNS	SK	KC	ND
P04	08/09/2025	JT	SK	KC	ND
P03	08/09/2025	JT	SK	KC	ND
P02	1/07/2025	JT	SK	KC	ND
P01	10/02/2025	NH	SK	KC	ND
Rev	Date	By	Chkd	Appd	Authd

Client

RWE

Ardent

Designer

Project Name

Peartree Hill Solar Farm


Drawing Title

Land Plan

SHEET 11 OF 18

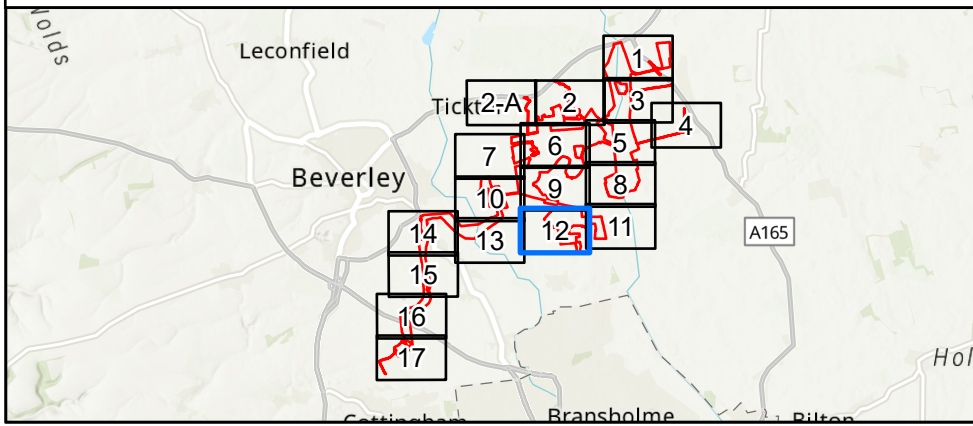
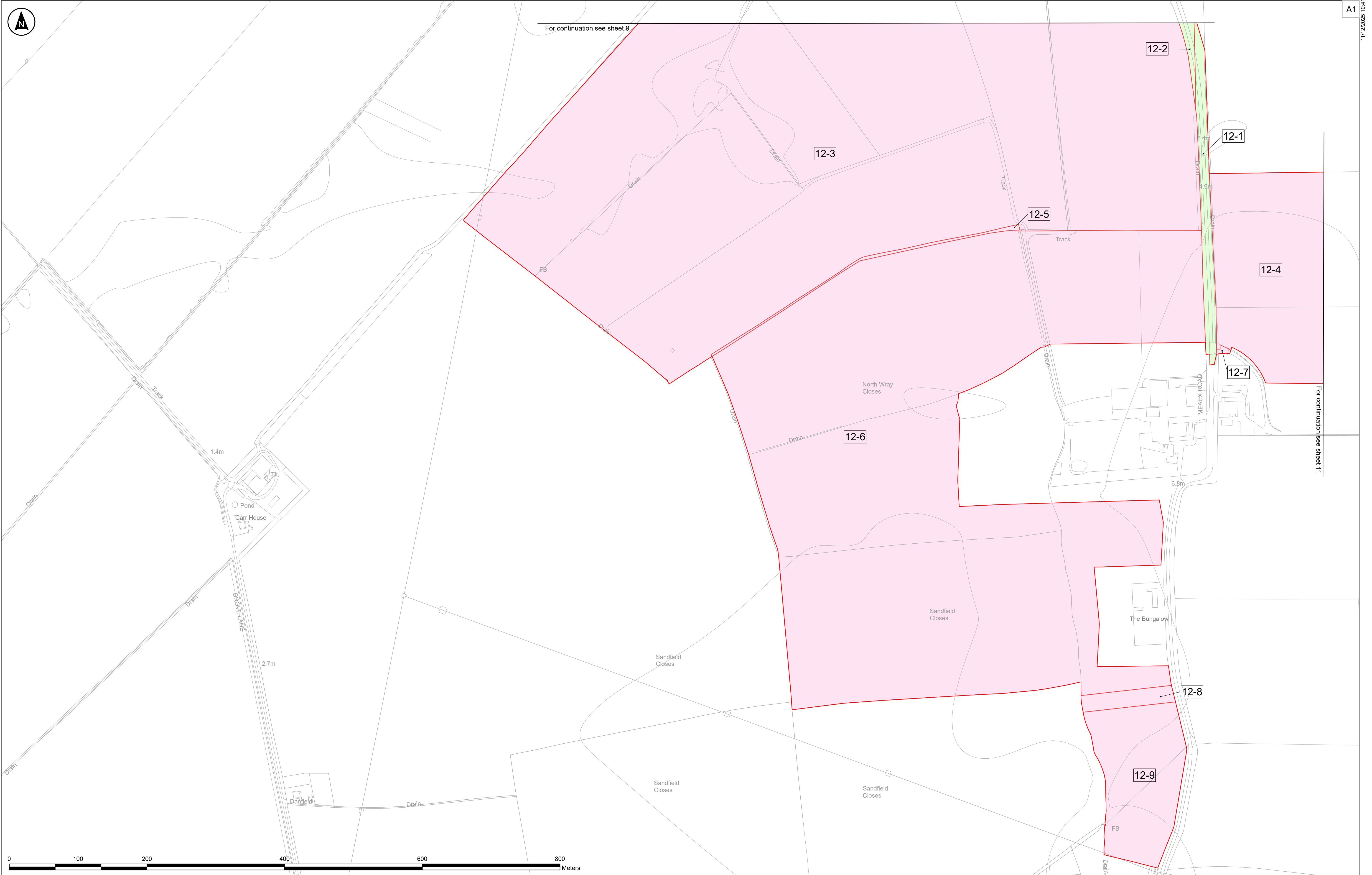
Scale at A1	Coordinate System:
1:2500	British National Grid
Status	
DCO Application	
Infrastructure Planning (Applications: Prescribed Forms and Procedure) Regulations 2009	
PINS Number	Rev
EN010157/APP/2.4	P06
Drawing Name	
080_ARDG_PHSF_LAND PLANS	





A1

11/12/2025 10:41



**Key**

- ORDER LIMITS
- PARISH BOUNDARY
- LAND PROPOSED FOR PERMANENT ACQUISITION OF RIGHTS OR IMPOSITION OF RESTRICTIVE COVENANTS AND TO BE USED TEMPORARILY
- LAND PROPOSED FOR TEMPORARY POSSESSION
- LAND PROPOSED TO BE PERMANENTLY ACQUIRED AND TO BE USED TEMPORARILY
- LAND NOT SUBJECT TO POWERS OF COMPULSORY ACQUISITION OR TEMPORARY POSSESSION

The Base mapping is based upon Ordnance Survey (OS) data. Reproduced by permission of Ordnance Survey on behalf of HMSO. © Crown copyright and database right 2025. All rights reserved. Ordnance Survey licence number 0100031673. Esri, CGIAR, USGS, Sources: Esri, TomTom, Garmin, FAO, NOAA, USGS, © OpenStreetMap contributors, and the GIS User Community

**1-1** BOOK OF REFERENCE PLOT NUMBER

**Notes:**

1. All dimensions are in metres unless stated otherwise.

2. These Land Plans should be read in conjunction with other plans and documents in the DCO application, in particular the Development Consent Order [EN010157/APP/3.1], Book of Reference [EN010157/APP/4.2] and the Statement of Reasons [EN010157/APP/4.1].

3. Land parcel/plot numbers are made up of a unique plot number. These plot numbers correspond to those represented in the Book of Reference; the first number in the sequence reflects the sheet number.

4. All easements, servitudes and private rights are proposed to be extinguished on land that is to be acquired, unless stated otherwise in the Development Consent Order [EN010157/APP/3.1] or the Book of Reference [EN010157/APP/4.2].

Change Notes: No changes.					
P06	11/12/2025	JNS	SK	KC	ND
P05	06/10/2025	JNS	SK	KC	ND
P04	08/09/2025	JT	SK	KC	ND
P03	08/09/2025	JT	SK	KC	ND
P02	1/07/2025	JT	SK	KC	ND
P01	10/02/2025	NH	SK	KC	ND
Rev	Date	By	Chkd	Appd	Authd

Client

**RWE**

Designer

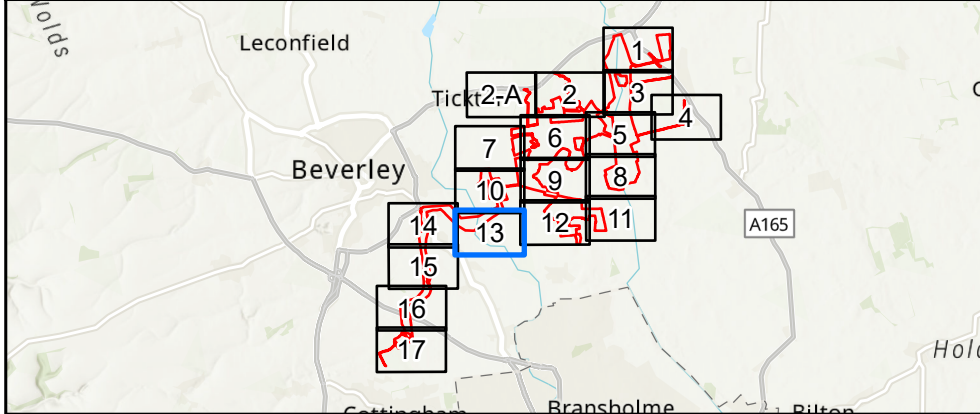
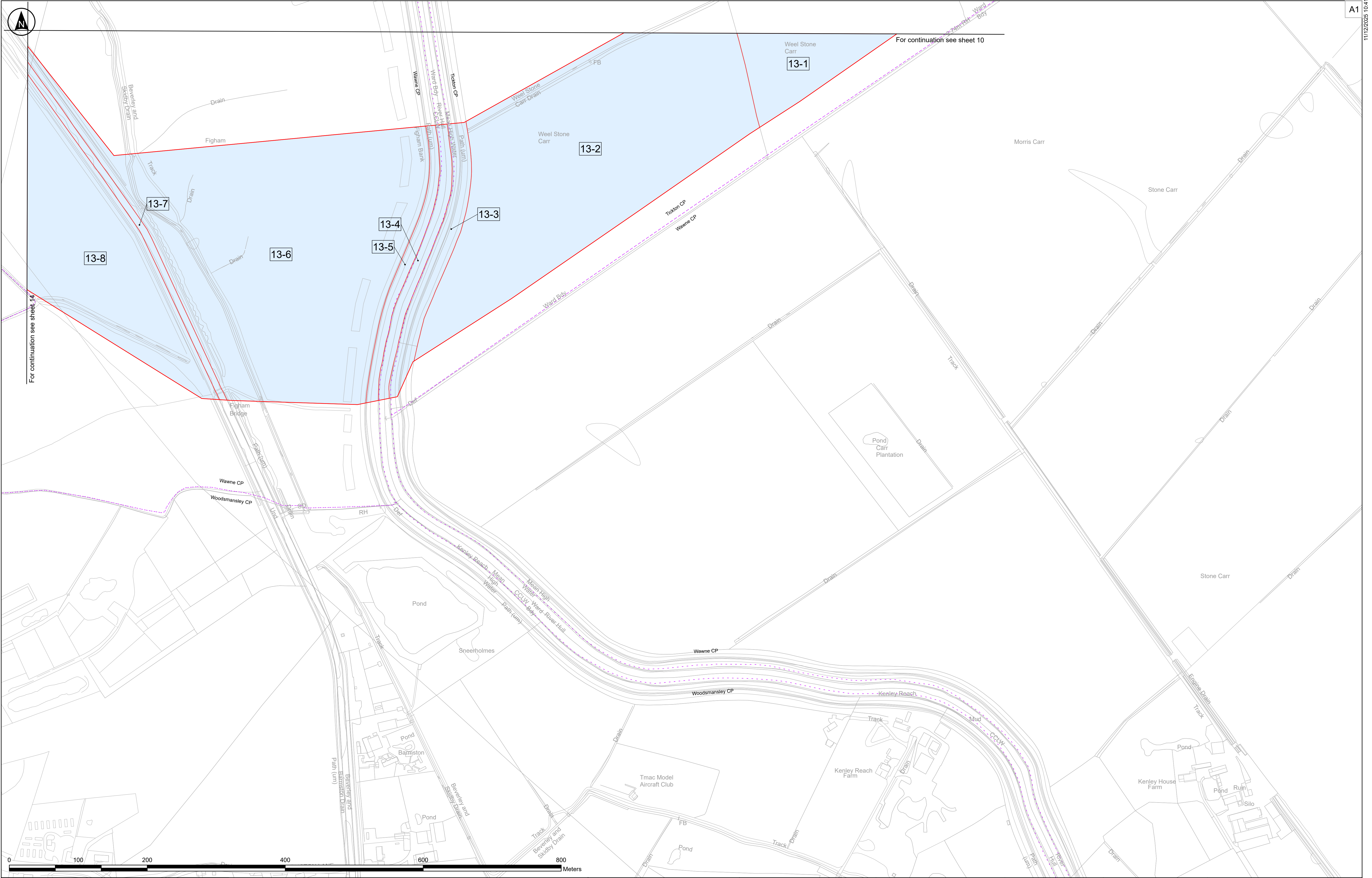
**Ardent**

Project Name  
**Peartree Hill Solar Farm**

Drawing Title  
**Land Plan**  
**SHEET 12 OF 18**

Scale at A1 1:2500	Coordinate System: British National Grid
DCO Application Status	
Infrastructure Planning (Applications: Prescribed Forms and Procedure) Regulations 2009	
PINS Number EN010157/APP/2.4	Rev P06
Drawing Name 080_ARDG_PHSF_LAND PLANS	





**Key**

- ORDER LIMITS
- PARISH BOUNDARY
- LAND PROPOSED FOR PERMANENT ACQUISITION OF RIGHTS OR IMPOSITION OF RESTRICTIVE COVENANTS AND TO BE USED TEMPORARILY
- LAND PROPOSED FOR TEMPORARY POSSESSION
- LAND PROPOSED TO BE PERMANENTLY ACQUIRED AND TO BE USED TEMPORARILY
- LAND NOT SUBJECT TO POWERS OF COMPULSORY ACQUISITION OR TEMPORARY POSSESSION

The Base mapping is based upon Ordnance Survey (OS) data. Reproduced by permission of Ordnance Survey on behalf of HMSO. © Crown copyright and database right 2025. All rights reserved. Ordnance Survey licence number 0100031673. Esri, CGIAR, USGS, Sources: Esri, TomTom, Garmin, FAO, NOAA, USGS, © OpenStreetMap contributors, and the GIS User Community

**1-1 BOOK OF REFERENCE PLOT NUMBER**

**Notes:**

1. All dimensions are in metres unless stated otherwise.

2. These Land Plans should be read in conjunction with other plans and documents in the DCO application, in particular the Development Consent Order [EN010157/APP/3.1], Book of Reference [EN010157/APP/4.2] and the Statement of Reasons [EN010157/APP/4.1].

3. Land parcel/plot numbers are made up of a unique plot number. These plot numbers correspond to those represented in the Book of Reference; the first number in the sequence reflects the sheet number.

4. All easements, servitudes and private rights are proposed to be extinguished on land that is to be acquired, unless stated otherwise in the Development Consent Order [EN010157/APP/3.1] or the Book of Reference [EN010157/APP/4.2].

Change Notes:						
No changes.						
P06	11/12/2025	JNS	SK	KC	ND	
P05	06/10/2025	JNS	SK	KC	ND	
P04	08/09/2025	JT	SK	KC	ND	
P03	08/09/2025	JT	SK	KC	ND	
P02	1/07/2025	JT	SK	KC	ND	
P01	10/02/2025	NH	SK	KC	ND	
Rev	Date	By	Chkd	Appd	Authd	

Client

**RWE**

Designer

**Ardent**

Project Name

Peartree Hill Solar Farm

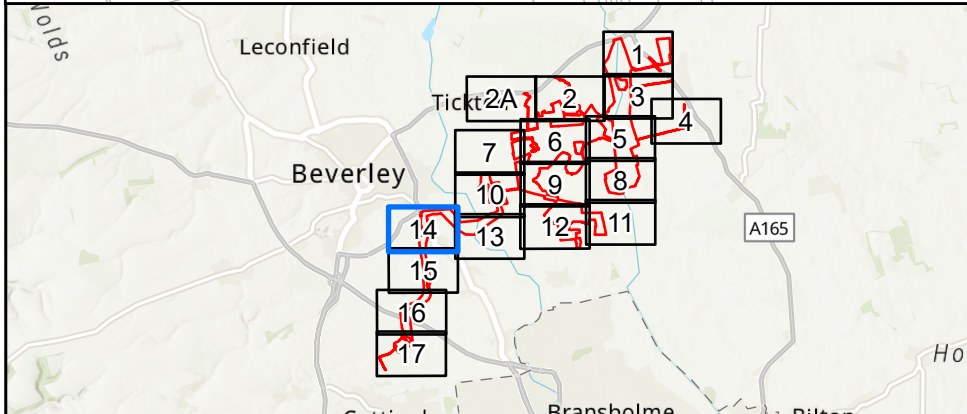
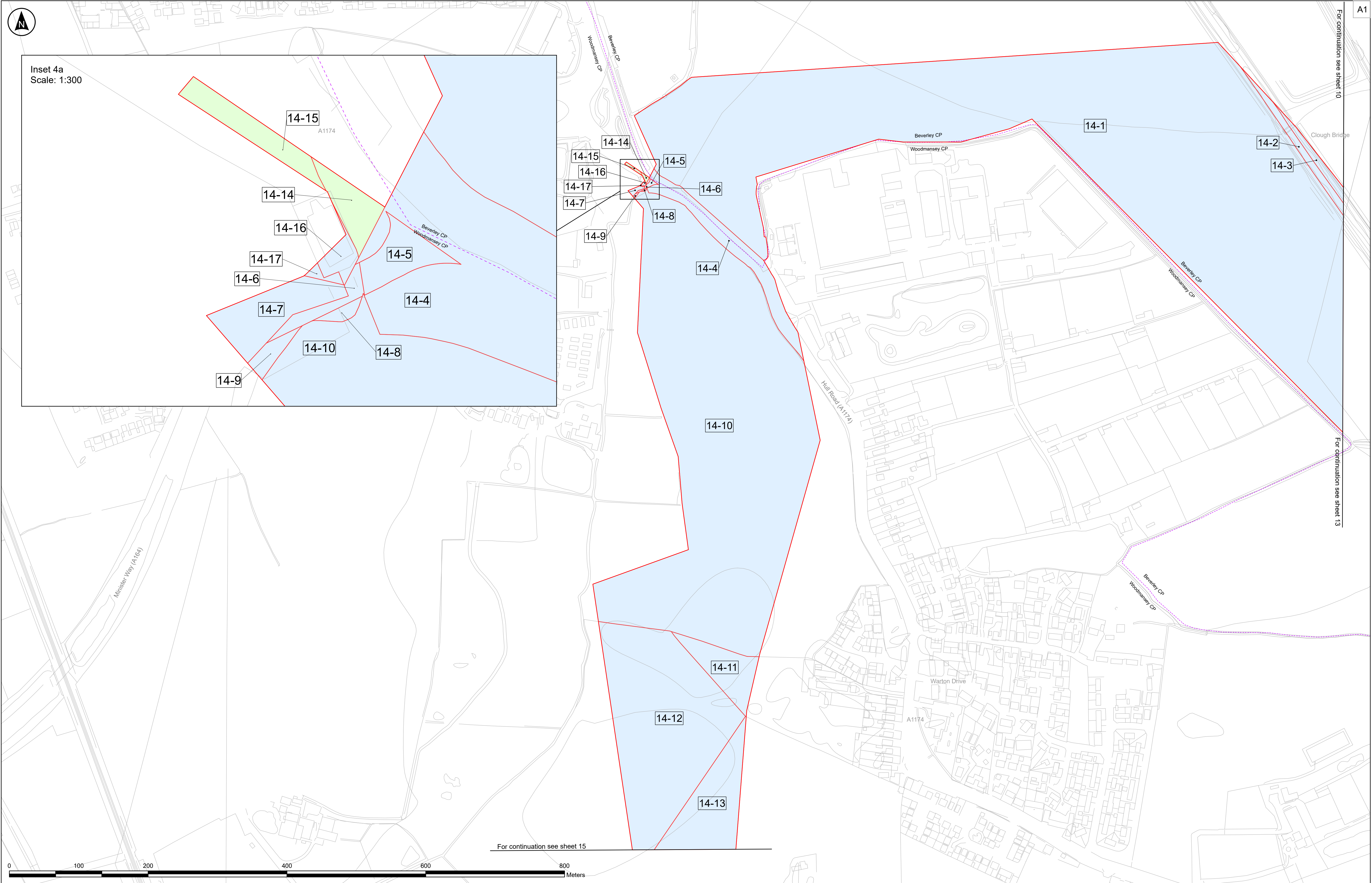
Drawing Title

Land Plan

SHEET 13 OF 18

Scale at A1	Coordinate System:
1:2500	British National Grid
Status	
DCO Application	
Infrastructure Planning (Applications: Prescribed Forms and Procedure) Regulations 2009	
PINS Number	Rev
EN010157/APP/2.4	P06
Drawing Name	
080_ARDG_PHSF_LAND PLANS	





Key

ORDER LIMITS

PARISH BOUNDARY

LAND PROPOSED FOR PERMANENT ACQUISITION OF RIGHTS OR IMPOSITION OF RESTRICTIVE COVENANTS AND TO BE USED TEMPORARILY

LAND PROPOSED FOR TEMPORARY POSSESSION

LAND PROPOSED TO BE PERMANENTLY ACQUIRED AND TO BE USED TEMPORARILY

LAND NOT SUBJECT TO POWERS OF COMPULSORY ACQUISITION OR TEMPORARY POSSESSION

The Base mapping is based upon Ordnance Survey (OS) data. Reproduced by permission of Ordnance Survey on behalf of HMSO. © Crown copyright and database right 2025. All rights reserved. Ordnance Survey licence number 0100031673. Esri, Intermap, NASA, NSA, USGS, Sources: Esri, TomTom, Garmin, FAO, NOAA, USGS, © OpenStreetMap contributors, and the GIS User Community

1-1

BOOK OF REFERENCE PLOT NUMBER

Notes:

1. All dimensions are in metres unless stated otherwise.
2. These Land Plans should be read in conjunction with other plans and documents in the DCO application, in particular the Development Consent Order [EN010157/APP/3.1], Book of Reference [EN010157/APP/4.2] and the Statement of Reasons [EN010157/APP/4.1].
3. Land parcel/plot numbers are made up of a unique plot number. These plot numbers correspond to those represented in the Book of Reference; the first number in the sequence reflects the sheet number.
4. All easements, servitudes and private rights are proposed to be extinguished on land that is to be acquired, unless stated otherwise in the Development Consent Order [EN010157/APP/3.1] or the Book of Reference [EN010157/APP/4.2].

Change Notes: No changes.					
P06	11/12/2025	JNS	SK	KC	ND
P05	06/10/2025	JNS	SK	KC	ND
P04	08/09/2025	JT	SK	KC	ND
P03	08/09/2025	JT	SK	KC	ND
P02	1/07/2025	JT	SK	KC	ND
P01	10/02/2025	NH	SK	KC	ND
Rev	Date	By	Chkd	Appd	Authd

Client

RWE

Ardent

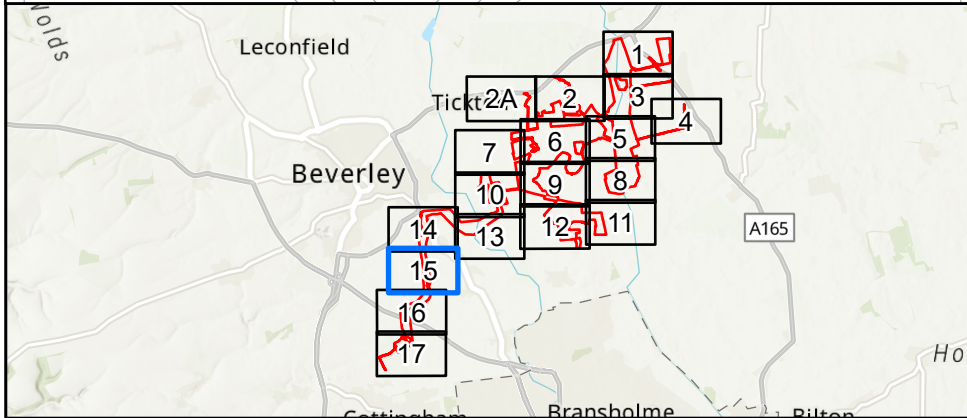
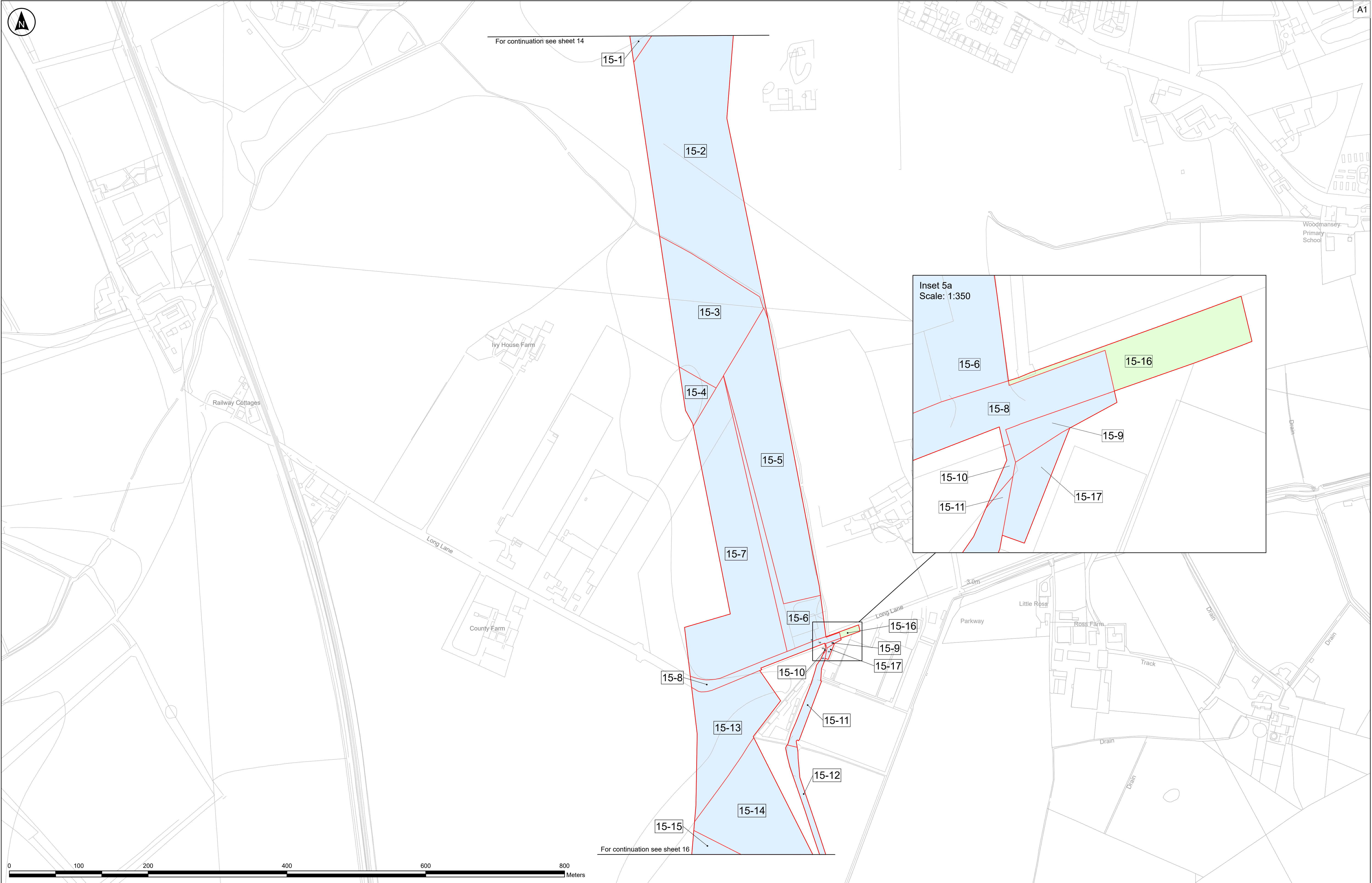
Designer

Project Name  
Peartree Hill Solar Farm

Drawing Title  
Land Plan  
  
SHEET 14 OF 18

Scale at A1 1:2500	Coordinate System: British National Grid
Status DCO Application	
Infrastructure Planning (Applications: Prescribed Forms and Procedure) Regulations 2009	
PINS Number EN010157/APP/2.4	Rev P06
Drawing Name 080_ARDG_PHSF_LAND PLANS	





Key

ORDER LIMITS

PARISH BOUNDARY

LAND PROPOSED FOR PERMANENT ACQUISITION OF RIGHTS OR IMPOSITION OF RESTRICTIVE COVENANTS AND TO BE USED TEMPORARILY

LAND PROPOSED FOR TEMPORARY POSSESSION

LAND NOT SUBJECT TO POWERS OF COMPULSORY ACQUISITION OR TEMPORARY POSSESSION

1-1

BOOK OF REFERENCE PLOT NUMBER

The Base mapping is based upon Ordnance Survey (OS) data. Reproduced by permission of Ordnance Survey on behalf of HMSO. © Crown copyright and database right 2025. All rights reserved. Ordnance Survey licence number 0100031673. Esri, CGIAR, USGS, Sources: Esri, TomTom, Garmin, FAO, NOAA, USGS, © OpenStreetMap contributors, and the GIS User Community

Notes:

1. All dimensions are in metres unless stated otherwise.

2. These Land Plans should be read in conjunction with other plans and documents in the DCO application, in particular the Development Consent Order [EN010157/APP/3.1], Book of Reference [EN010157/APP/4.2] and the Statement of Reasons [EN010157/APP/4.1].

3. Land parcel/plot numbers are made up of a unique plot number. These plot numbers correspond to those represented in the Book of Reference; the first number in the sequence reflects the sheet number.

4. All easements, servitudes and private rights are proposed to be extinguished on land that is to be acquired, unless stated otherwise in the Development Consent Order [EN010157/APP/3.1] or the Book of Reference [EN010157/APP/4.2].

Change Notes:

No changes.

P06	11/12/2025	JNS	SK	KC	ND
P05	06/10/2025	JNS	SK	KC	ND
P04	08/09/2025	JT	SK	KC	ND
P03	08/09/2025	JT	SK	KC	ND
P02	1/07/2025	JT	SK	KC	ND
P01	10/02/2025	NH	SK	KC	ND
Rev	Date	By	Chkd	Appd	Authd

Client

RWE

Ardent

Designer

Project Name

Peartree Hill Solar Farm

Drawing Title

Land Plan

SHEET 15 OF 18

Scale at A1

1:2500

Coordinate System:

British National Grid

DCO Application

Infrastructure Planning (Applications: Prescribed Forms and Procedure) Regulations 2009

PINS Number

EN010157/APP/2.4

Rev

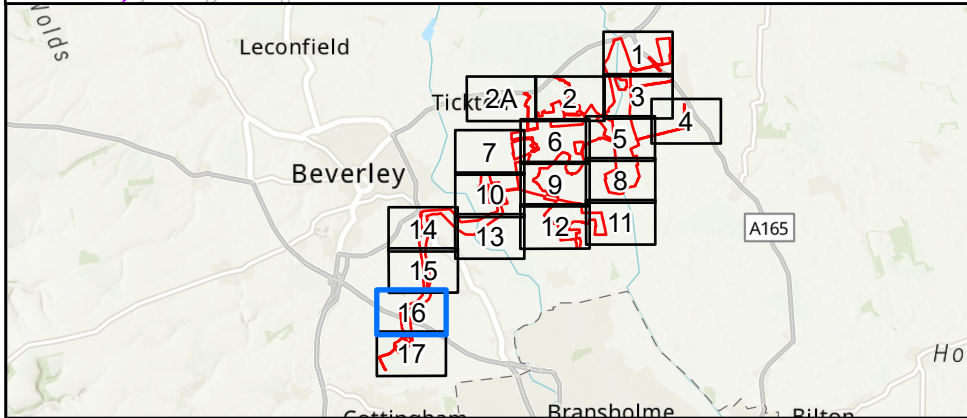
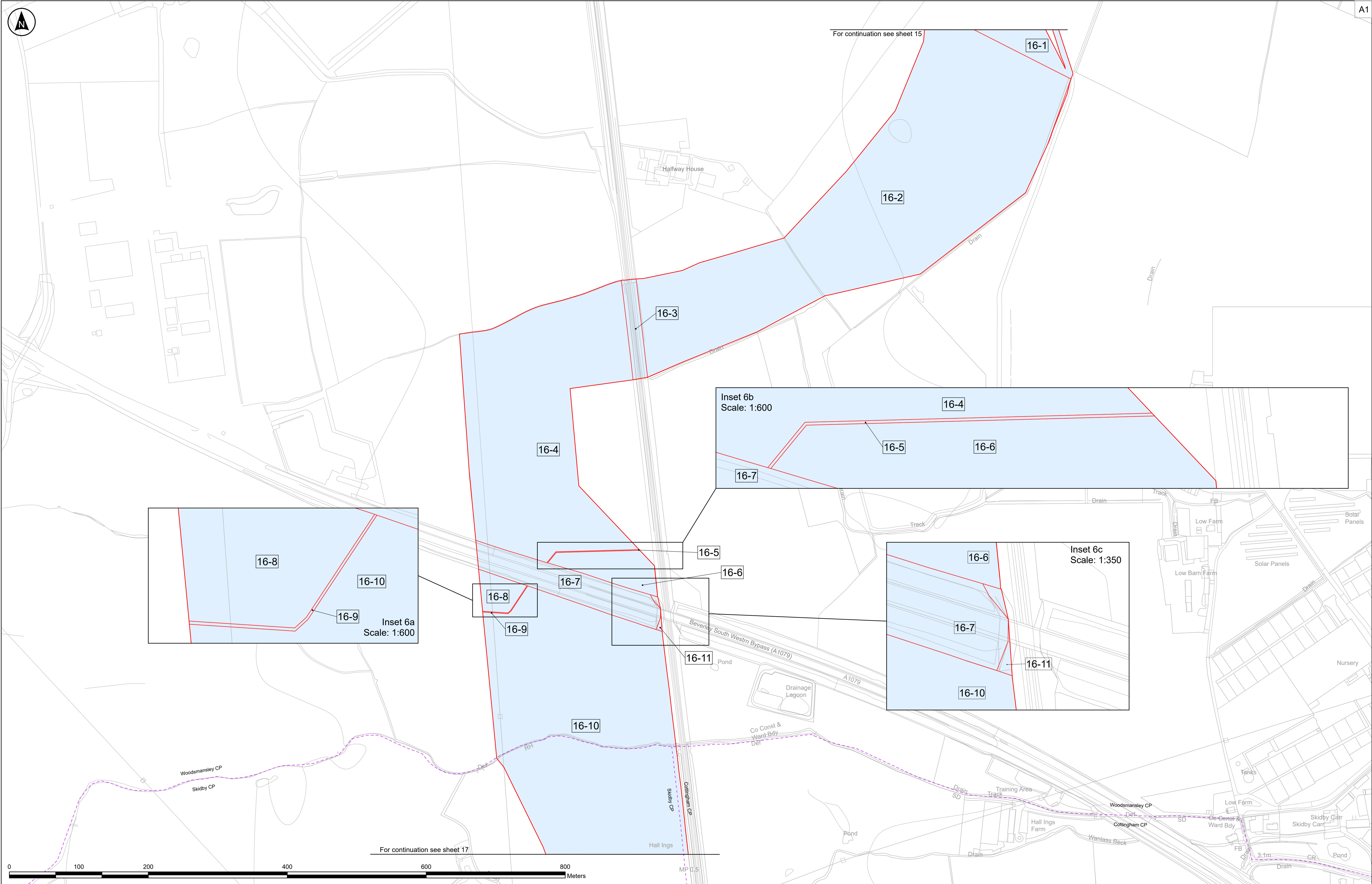
P06

Drawing Name

080\_ARDG\_PHSF\_LAND PLANS

A1  
11/12/2025 10:50





Key

ORDER LIMITS

PARISH BOUNDARY

LAND PROPOSED FOR PERMANENT ACQUISITION OF RIGHTS OR IMPOSITION OF RESTRICTIVE COVENANTS AND TO BE USED TEMPORARILY

LAND PROPOSED FOR TEMPORARY POSSESSION

LAND PROPOSED TO BE PERMANENTLY ACQUIRED AND TO BE USED TEMPORARILY

LAND NOT SUBJECT TO POWERS OF COMPULSORY ACQUISITION OR TEMPORARY POSSESSION

The Base mapping is based upon Ordnance Survey (OS) data. Reproduced by permission of Ordnance Survey on behalf of HMSO. © Crown copyright and database right 2025. All rights reserved. Ordnance Survey licence number 0100031673.

Esri, CGIAR, USGS, Sources: Esri, TomTom, Garmin, FAO, NOAA, USGS, © OpenStreetMap contributors, and the GIS User Community

1-1

BOOK OF REFERENCE PLOT NUMBER

Notes:

1. All dimensions are in metres unless stated otherwise.
2. These Land Plans should be read in conjunction with other plans and documents in the DCO application, in particular the Development Consent Order [EN010157/APP/3.1], Book of Reference [EN010157/APP/4.2] and the Statement of Reasons [EN010157/APP/4.1].
3. Land parcel/plot numbers are made up of a unique plot number. These plot numbers correspond to those represented in the Book of Reference; the first number in the sequence reflects the sheet number.
4. All easements, servitudes and private rights are proposed to be extinguished on land that is to be acquired, unless stated otherwise in the Development Consent Order [EN010157/APP/3.1] or the Book of Reference [EN010157/APP/4.2].

Change Notes:					
No changes.					
P06	11/12/2025	JNS	SK	KC	ND
P05	06/10/2025	JNS	SK	KC	ND
P04	08/09/2025	JT	SK	KC	ND
P03	08/09/2025	JT	SK	KC	ND
P02	1/07/2025	JT	SK	KC	ND
P01	10/02/2025	NH	SK	KC	ND
Rev	Date	By	Chkd	Appd	Authd

Client

RWE

Ardent

Designer

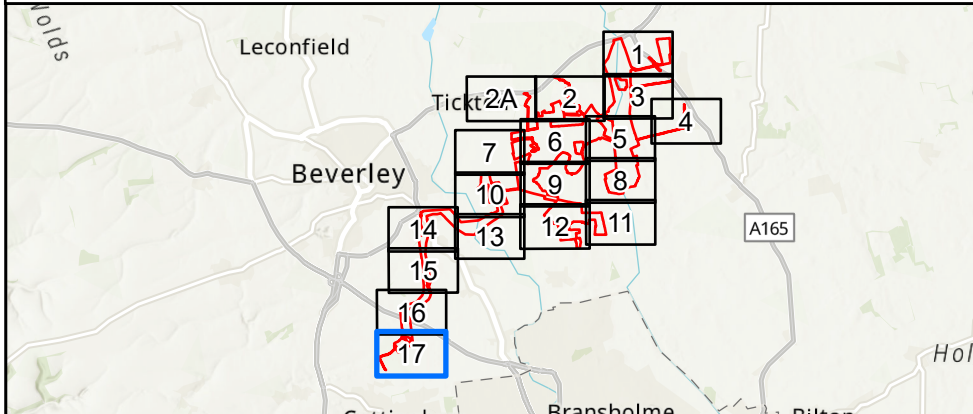
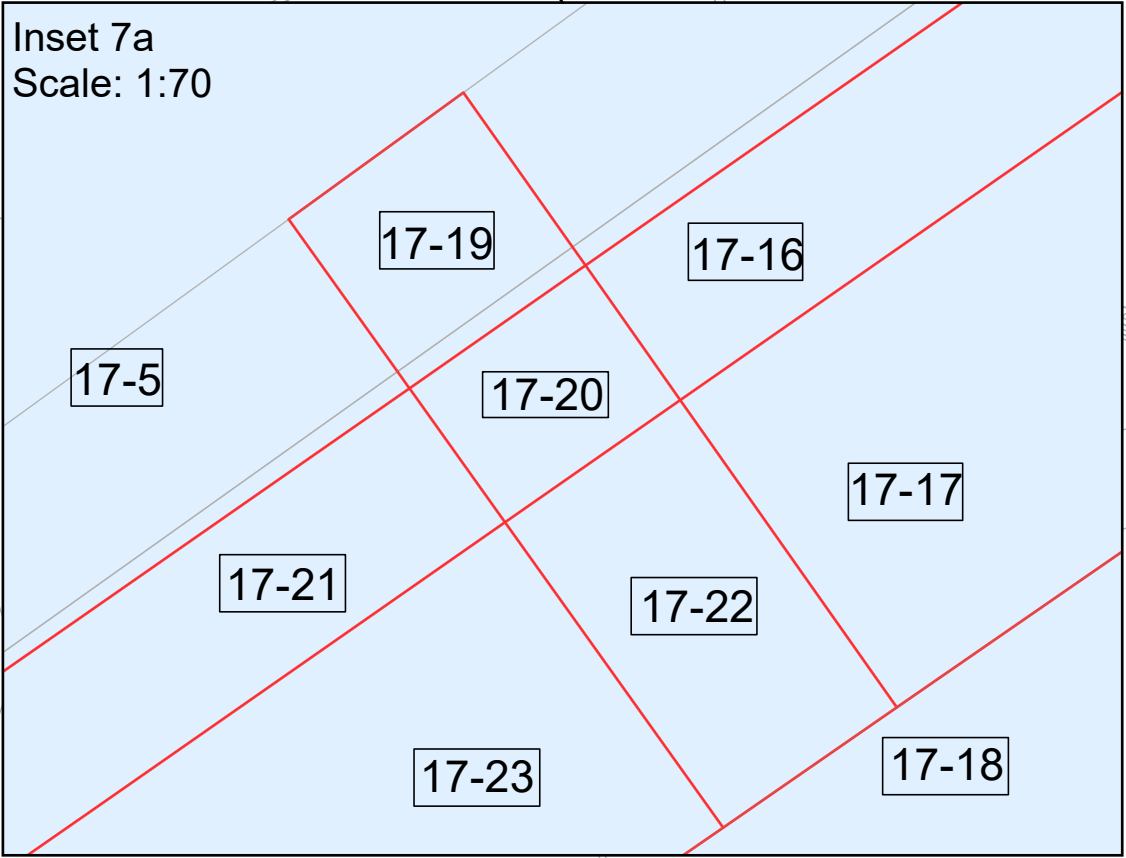
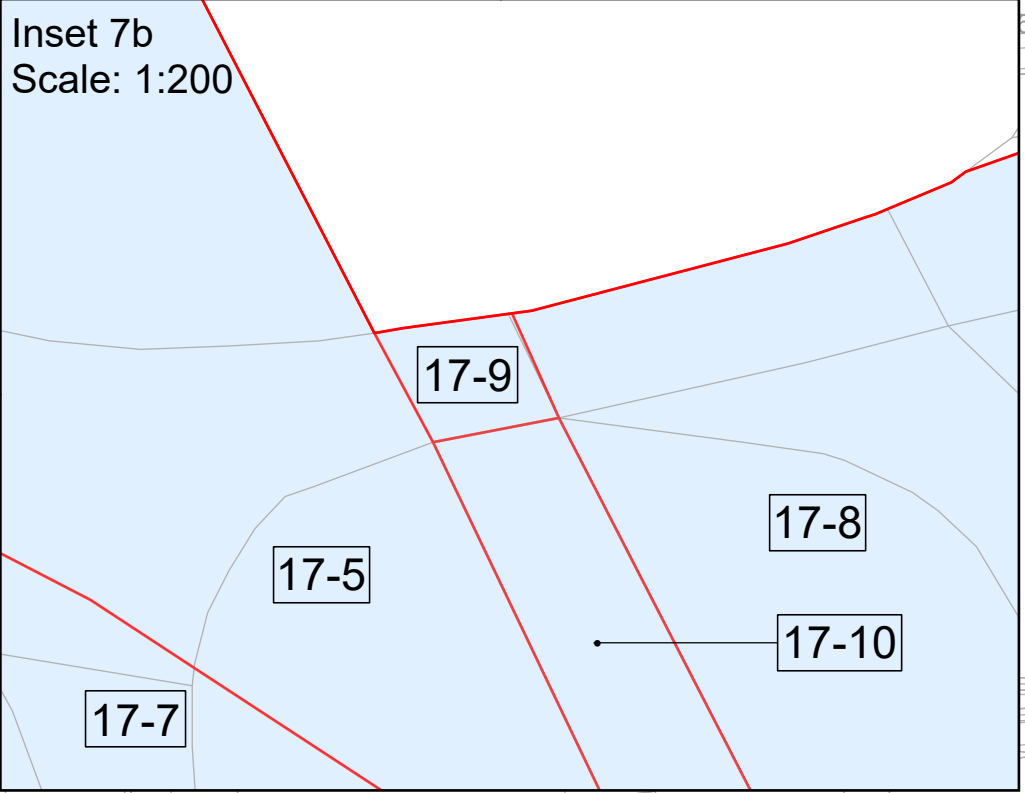
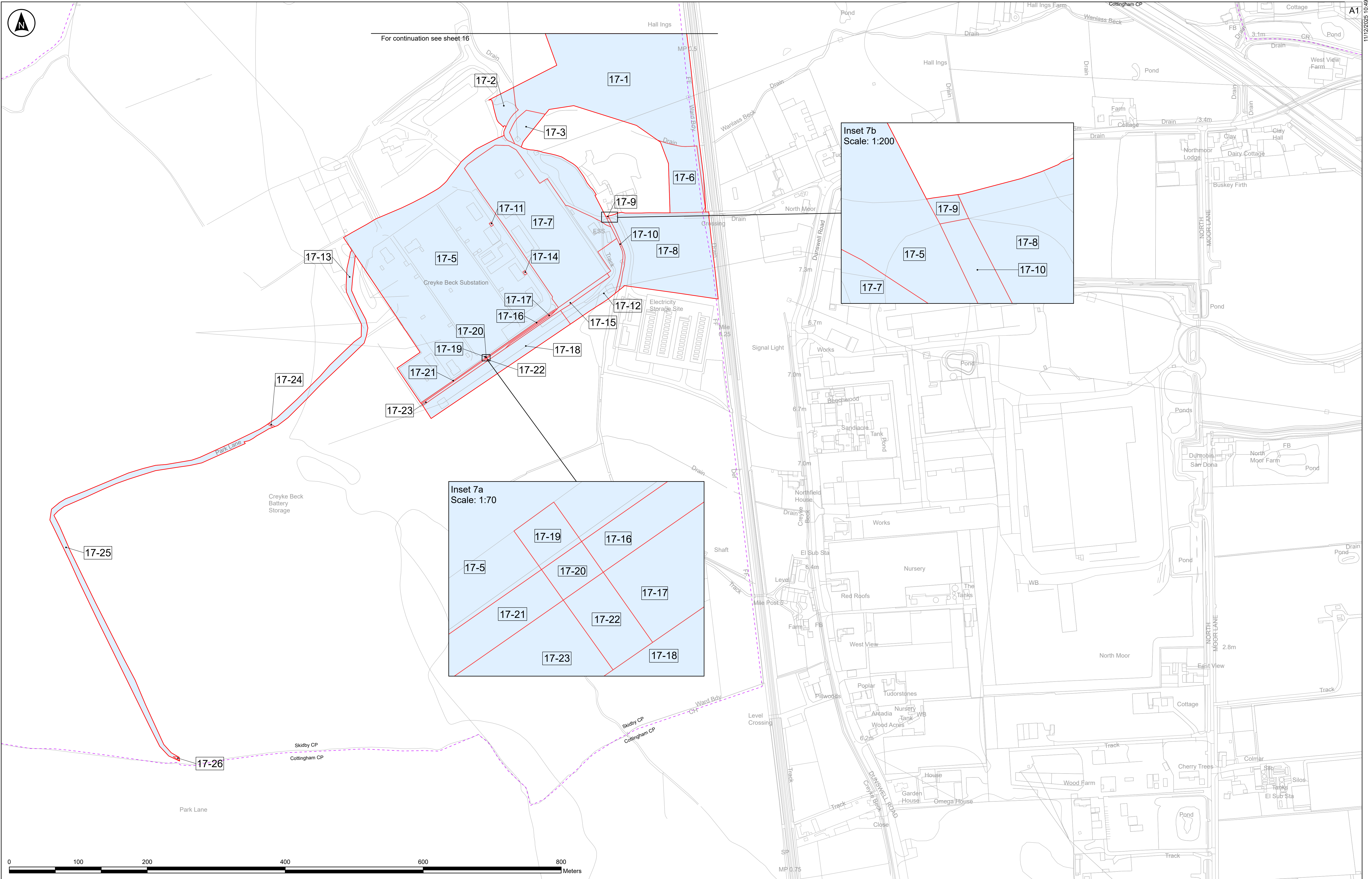
Project Name  
Peartree Hill Solar Farm

Drawing Title  
Land Plan  
SHEET 16 OF 18

Scale at A1 1:2500	Coordinate System: British National Grid
DCO Application	
Infrastructure Planning (Applications: Prescribed Forms and Procedure) Regulations 2009	
PINS Number EN010157/APP/2.4	Rev P06
Drawing Name 080_ARDG_PHSF_LAND PLANS	

A1  
11/12/2025 10:50





**Key**

- ORDER LIMITS
- PARISH BOUNDARY
- LAND PROPOSED FOR PERMANENT ACQUISITION OF RIGHTS OR IMPOSITION OF RESTRICTIVE COVENANTS AND TO BE USED TEMPORARILY
- LAND PROPOSED FOR TEMPORARY POSSESSION
- LAND PROPOSED TO BE PERMANENTLY ACQUIRED AND TO BE USED TEMPORARILY
- LAND NOT SUBJECT TO POWERS OF COMPULSORY ACQUISITION OR TEMPORARY POSSESSION

The Base mapping is based upon Ordnance Survey (OS) data. Reproduced by permission of Ordnance Survey on behalf of HMSO. © Crown copyright and database right 2025. All rights reserved. Ordnance Survey licence number 0100031673. Esri, CGIAR, USGS, Sources: Esri, TomTom, Garmin, FAO, NOAA, USGS, © OpenStreetMap contributors, and the GIS User Community

**1-1 BOOK OF REFERENCE PLOT NUMBER**

**Notes:**

- All dimensions are in metres unless stated otherwise.
- These Land Plans should be read in conjunction with other plans and documents in the DCO application, in particular the Development Consent Order [EN010157/APP/3.1], Book of Reference [EN010157/APP/4.2] and the Statement of Reasons [EN010157/APP/4.1].
- Land parcel/plot numbers are made up of a unique plot number. These plot numbers correspond to those represented in the Book of Reference; the first number in the sequence reflects the sheet number.
- All easements, servitudes and private rights are proposed to be extinguished on land that is to be acquired, unless stated otherwise in the Development Consent Order [EN010157/APP/3.1] or the Book of Reference [EN010157/APP/4.2].

**Change Notes:**  
No changes.

P06	11/12/2025	JNS	SK	KC	ND
P05	06/10/2025	JNS	SK	KC	ND
P04	08/09/2025	JT	SK	KC	ND
P03	08/09/2025	JT	SK	KC	ND
P02	1/07/2025	JT	SK	KC	ND
P01	10/02/2025	NH	SK	KC	ND
Rev	Date	By	Chkd	Appd	Authd

Client

**RWE**

Designer

**Ardent**

Project Name

**Peartree Hill Solar Farm**

Drawing Title

**Land Plan**

**SHEET 17 OF 18**

Scale at A1

1:2500

Status

DCO Application

Infrastructure Planning (Applications: Prescribed Forms and Procedure) Regulations 2009

Drawing Name

080\_ARDG\_PHSF\_LAND PLANS


Coordinate System:

British National Grid

Rev

P06





A1

11/12/2025 10:41



**Key**

- ORDER LIMITS
- PARISH BOUNDARY
- LAND PROPOSED FOR PERMANENT ACQUISITION OF RIGHTS OR IMPOSITION OF RESTRICTIVE COVENANTS AND TO BE USED TEMPORARILY
- LAND PROPOSED FOR TEMPORARY POSSESSION
- LAND NOT SUBJECT TO POWERS OF COMPULSORY ACQUISITION OR TEMPORARILY
- LAND NOT SUBJECT TO POWERS OF COMPULSORY ACQUISITION OR TEMPORARY POSSESSION

The Base mapping is based upon Ordnance Survey (OS) data. Reproduced by permission of Ordnance Survey on behalf of HMSO. © Crown copyright and database right 2025. All rights reserved. Ordnance Survey licence number 0100031673. Esri, CGIAR, USGS, Sources: Esri, TomTom, Garmin, FAO, NOAA, USGS, © OpenStreetMap contributors, and the GIS User Community

**1-1** BOOK OF REFERENCE PLOT NUMBER

**Notes:**

- All dimensions are in metres unless stated otherwise.
- These Land Plans should be read in conjunction with other plans and documents in the DCO application, in particular the Development Consent Order [EN010157/APP/3.1], Book of Reference [EN010157/APP/4.2] and the Statement of Reasons [EN010157/APP/4.1].
- Land parcel/plot numbers are made up of a unique plot number. These plot numbers correspond to those represented in the Book of Reference; the first number in the sequence reflects the sheet number.
- All easements, servitudes and private rights are proposed to be extinguished on land that is to be acquired, unless stated otherwise in the Development Consent Order [EN010157/APP/3.1] or the Book of Reference [EN010157/APP/4.2].

**Change Notes:**

No changes.

Rev	Date	By	Chkd	Appd	Authd
P06	11/12/2025	JNS	SK	KC	ND
P05	06/10/2025	JNS	SK	KC	ND
P04	08/09/2025	JT	SK	KC	ND
P03	08/09/2025	JT	SK	KC	ND
P02	1/07/2025	JT	SK	KC	ND
P01	10/02/2025	NH	SK	KC	ND

**Client**

**RWE**

**Designer**

**Ardent**

**Project Name**

Peartree Hill Solar Farm

**Drawing Title**

Land Plan

**SHEET 2A OF 18**

**Scale at A1**

1:2500

**Status**

DCO Application

**Infrastructure Planning (Applications: Prescribed Forms and Procedure) Regulations 2009**

**PINS Number**

EN010157/APP/2.4

**Drawing Name**

080\_ARDG\_PHSF\_LAND PLANS

**Coordinate System:**

British National Grid

**Rev**

P06



**RWE Renewables UK Limited**

Windmill Hill Business Park,  
Whitehill Way,  
Swindon,  
Wiltshire,  
England,  
SN5 6PB  
[www.rwe.com](http://www.rwe.com)